





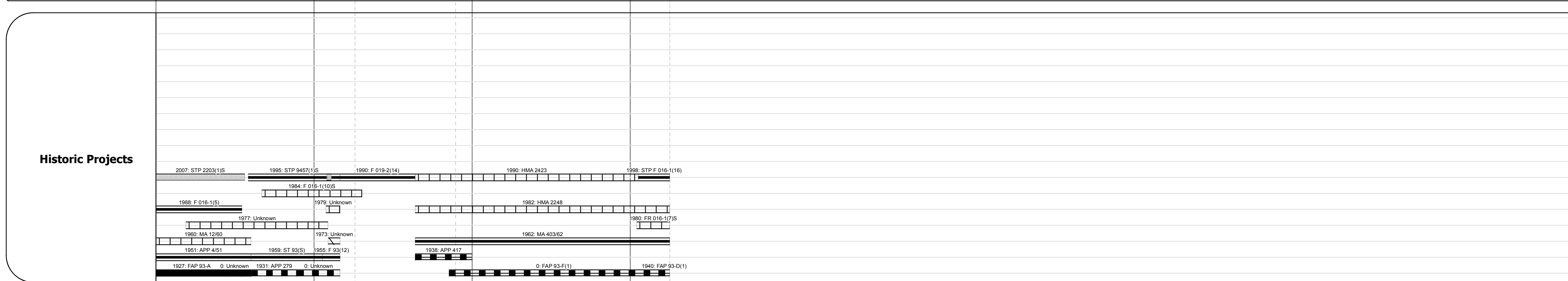
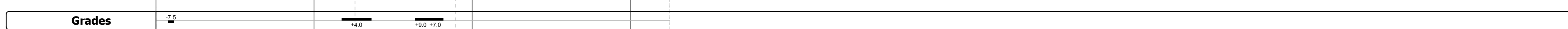


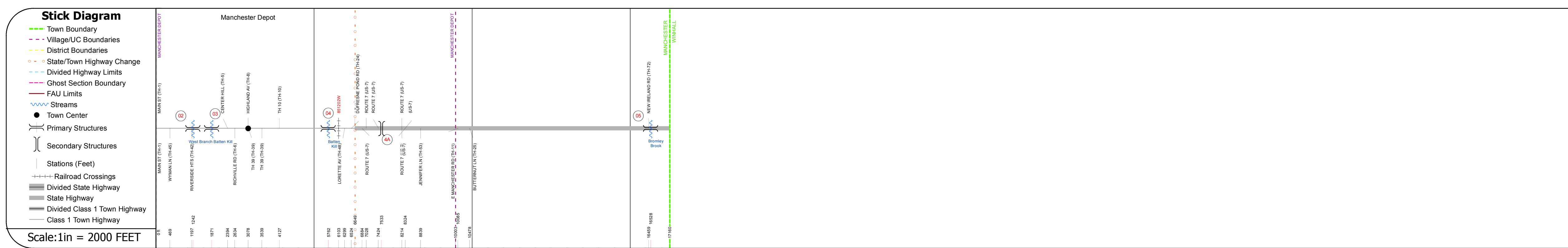
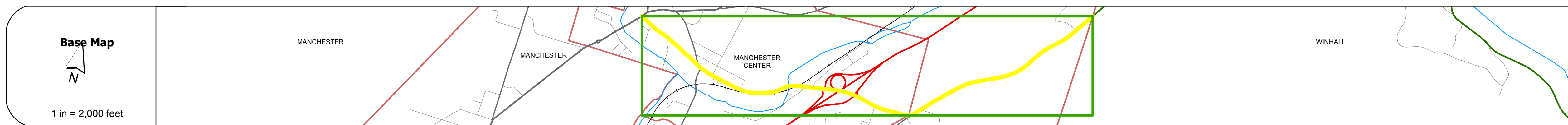
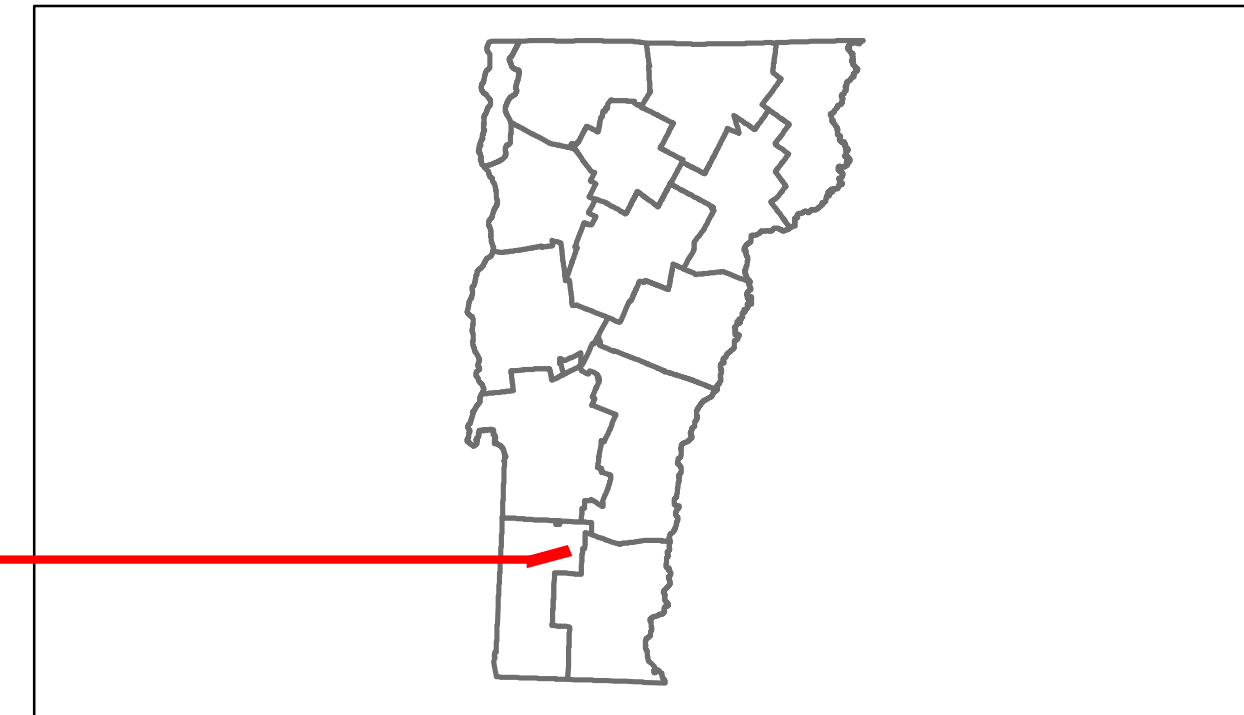


| | | |
|----------|------------|-------|
| DISTRICT | TOWN | ROUTE |
| 1 | MANCHESTER | VT-11 |



DESCRIPTION BLOCK

Bridge 2:
Slab - 1987
Structure No. 200016000202062
Length: 38'
Width: 40.0'
Facility Carried: VT 00011 ML
Bridge Type: CONCRETE SLAB
Features Intersected: W. BRANCH BATTEN KILL R.
Surface: Bituminous
Maintenance/Ownership: State

Culvert 3:
Culvert - 1919
Structure No. 300016000302061
Length: 6'
Under Clearance: 3.0'
Facility Carried: VT 11
Bridge Type: CONG. BOX / ACCGMPP
Features Intersected: BROOK
Maintenance: State

Bridge 4:
Stringer/multi-beam or girder - 1955
Structure No. 200016000402062
Length: 69'
Width: 33.2'
Facility Carried: VT 00011 ML C1003
Bridge Type: ROLLED BEAM
Features Intersected: BATTEN KILL RIVER
Surface: Bituminous
Maintenance/Ownership: Town

Bridge 4A:
Stringer/multi-beam or girder - 1989
Structure No. 200019002702062
Length: 228'
Height: 0.0'
Weight Limit: 0
Facility Carried: US 00007 ML
Bridge Type: 3-SP CONT WLD GIRDER
Features Intersected: VT ROUTE 11 UNDER US7

Bridge 5:
Slab - 1968
Structure No. 200016000502062
Length: 30'
Width: 43.2'
Facility Carried: VT 00011 ML
Bridge Type: CONCRETE SLAB
Features Intersected: BROMLEY BROOK
Surface: Bituminous
Maintenance/Ownership: State

| | | | | | | | | | | |
|---|--|--|---|--------------------------------|---|--|----------------------|---------------------------|-----------------------|---|
| Historic Projects Retreatment Resurface Unknown Bituminous Mix Cold Patch and Bituminous Seal Concrete | Functional Class 1 2 3 4 5 6 7 8 9 10 11 12 13 14 15 16 17 18 19 | Curves curve left curve right | Road Widths (ft) | AADT (count) | Mileage by Functional Class By Sheet 016-1 6 - Rural - Minor Arterial 3.250 | Mileage by Town By Sheet MANCHESTER - V011-0206 3.25 of 3.25 | DISTRICT 1 | TOWN MANCHESTER | Date: 04/02/14 | ROUTE VT-11 ETE mileage: 0.0 to 3.25 |
| Crash Locations Fatal Injury Property Damage Only Unknown Crash Type | Speed Zones 25 30 35 40 45 50 55 60 65 | Grades grade up grade down | Traffic Counters (counter ID) | Total Mileage: 3.250 mi | Total Mileage: 3.25 mi | 1 of 1 TWN mileage: 0.0 to 3.25 | | | | |