

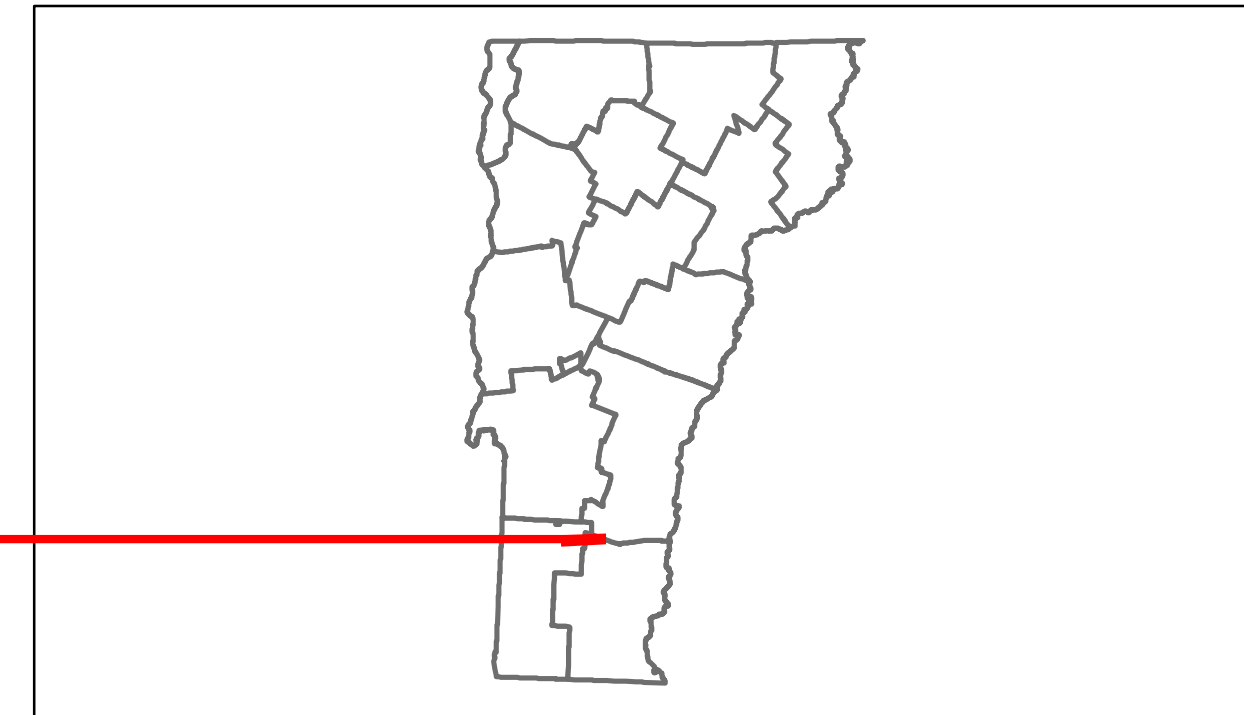


Route Log Progress Chart

DRAFT

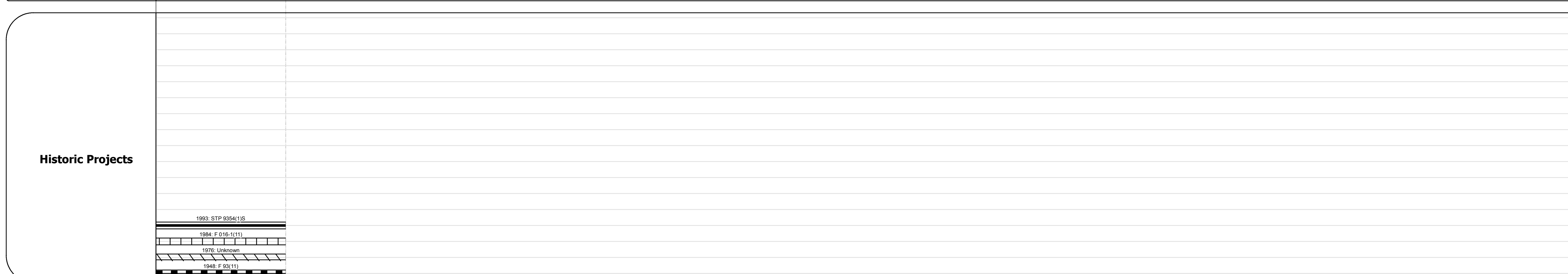
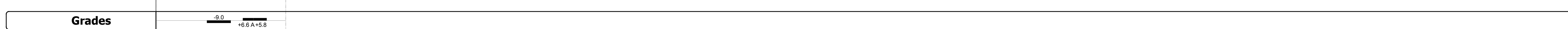


Please Note: Errors and Omissions May Exist.
Contact the VTrans Mapping Unit with questions or concerns.

DISTRICT	TOWN	ROUTE
1	LANDGROVE	VT-11



DESCRIPTION BLOCK

Bridge 22:
 Tee Beam - 1926
 Structure No. 200016002202052
 Length: 25'
 Width: 25.4'
 Facility Carried: VT 00011 ML
 Bridge Type: CONCRETE T-BEAM
 Features Intersected: FLOOD BROOK
 Surface: Bituminous
 Maintenance/Ownership: State





Maintenance Garage: District 2 - Londonderry Garage

Traffic Counters:

Functional Class: 6

Speed Zone:



Historic Projects	Functional Class	Curves	Road Widths	AADT	Mileage by Functional Class By Sheet	Mileage by Town By Sheet	DISTRICT	TOWN	Date: 04/02/14	ROUTE
<ul style="list-style-type: none"> Retreatment Resurface Unknown Bituminous Mix Skimny Mix Bituminous Seal Gravel Surface Treated Gravel Plant Mix Reclaimed Base and Bituminous Concrete 	<ul style="list-style-type: none"> 1 2 3 4 5 6 7 8 9 10 11 12 13 14 15 16 17 18 19 	<ul style="list-style-type: none"> curve left curve right 	<ul style="list-style-type: none"> feet 	<ul style="list-style-type: none"> count 	016-1 6 - Rural - Minor Arterial 0.821	LANDGROVE - V011-0205 0.821 of 0.821	1	LANDGROVE	1 of 1 TWN mileage: 0.0 to 0.821	VT-11 ETE mileage: 12.012 to 12.833
Total Mileage: 0.821 mi						Total Mileage: 0.821 mi				