

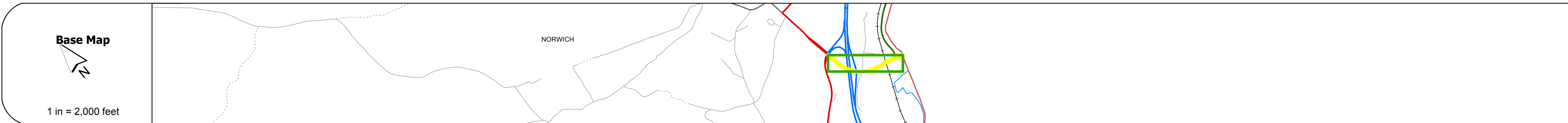
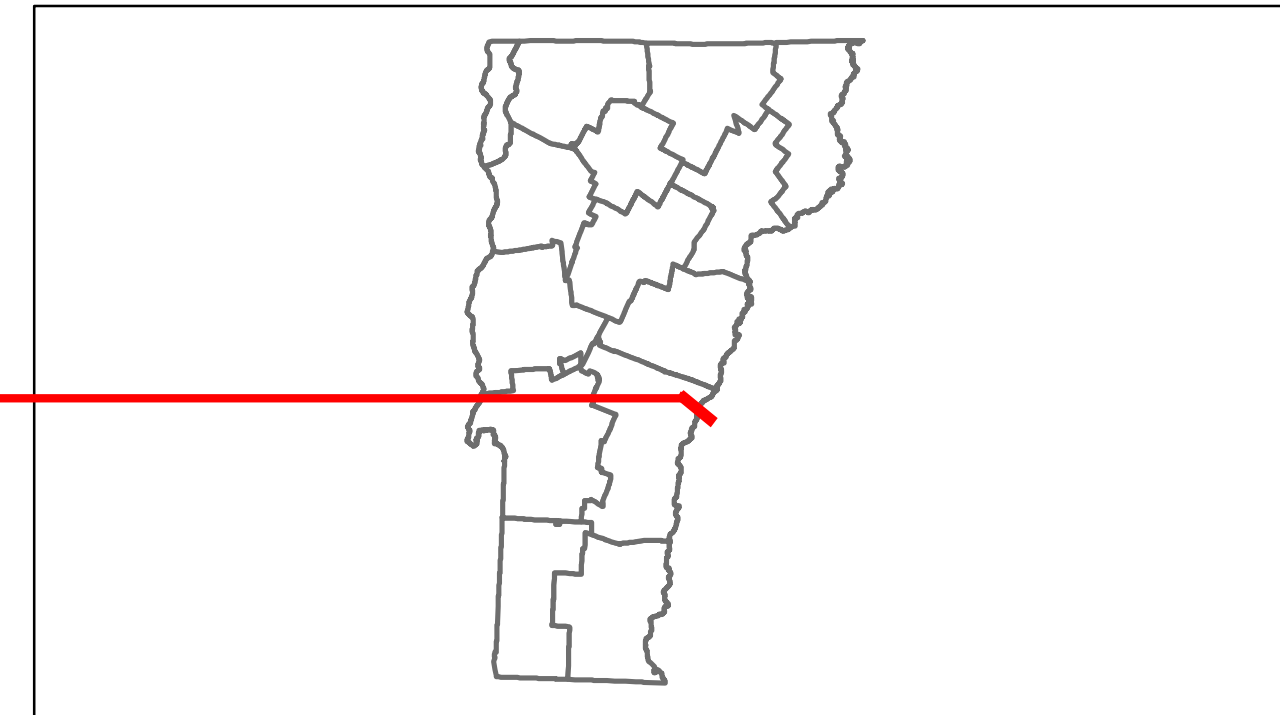


Route Log Progress Chart

DRAFT

Please Note: Errors and Omissions May Exist.
Contact the VTrans Mapping Unit with questions or concerns.








DISTRICT	TOWN	ROUTE
4	NORWICH	VT-10A



Stick Diagram

- Town Boundary
- Village/UC Boundaries
- District Boundaries
- State/Town Highway Change
- Divided Highway Limits
- Ghost Section Boundary
- FAU Limits
- Streams
- Town Center
- Primary Structures
- Secondary Structures
- Stations (Feet)
- Railroad Crossings
- Divided State Highway
- State Highway
- Divided Class 1 Town Highway
- Class 1 Town Highway

Scale: 1in = 2000 FEET



DESCRIPTION BLOCK

Bridge 1:
Stringer/multi-beam or girder - 1968
Structure No. 200091048S14112
Length: 225'
Height: 0.0'
Weight Limit: 0
Facility Carried: 1 00091 ML
Bridge Type: 3 SP CONT PLATE GIR
Features Intersected: 1 91 OVER VT.10A

Bridge 1A:
Stringer/multi-beam or girder - 1968
Structure No. 200091048N14112
Length: 225'
Height: 0.0'
Weight Limit: 0
Facility Carried: 1 00091 ML
Bridge Type: 3 SP CONT PLATE GIR
Features Intersected: 1 91 OVER VT.10A

Bridge 2:
Slab - 1968
Structure No. 200170000214112
Length: 97'
Width: 64.5'
Under Clearance: 22.17'
Facility Carried: VT 0010A ALT
Bridge Type: 3SP CONT. CONC. SLAB
Features Intersected: VT10A OVER CONN RIV RR
Surface: Bituminous
Maintenance/Ownership: State

<p>Historic Projects</p> <ul style="list-style-type: none"> Retreatment Resurface Unknown Bituminous Mix Skimny Mix Bituminous Seal Concrete Gravel Surface Treated Gravel Plant Mix Reclaimed Base and Bituminous Concrete 	<p>Functional Class</p> <ul style="list-style-type: none"> 1 2 6 7 8 11 12 14 16 17 19 	<p>Curves</p> <ul style="list-style-type: none"> curve left curve right 	<p>Road Widths</p> <p>(ft)</p>	<p>AADT</p> <p>(count)</p>	<p>Mileage by Functional Class By Sheet</p> <p>01.70 7 - Rural - Major collector 0.522</p>	<p>Mileage by Town By Sheet</p> <p>NORWICH - V010A1411 0.522 of 0.522</p>	<p>DISTRICT</p> <p>4</p>	<p>TOWN</p> <p>NORWICH</p>	<p>Date: 04/02/14</p>	<p>ROUTE</p> <p>VT-10A</p> <p>ETE mileage: 0.0 to 0.522</p>
<p>Speed Zones</p> <p>25 30 35 40 45 50 55 60 65</p>						<p>Crash Locations</p> <p>Fatal Injury Property Damage Only Unknown Crash Type</p>		<p>Total Mileage: 0.522 mi</p>		