


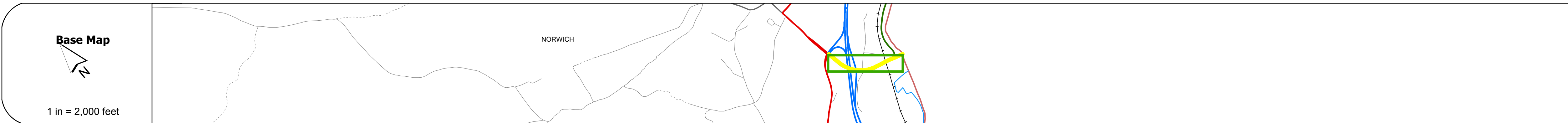
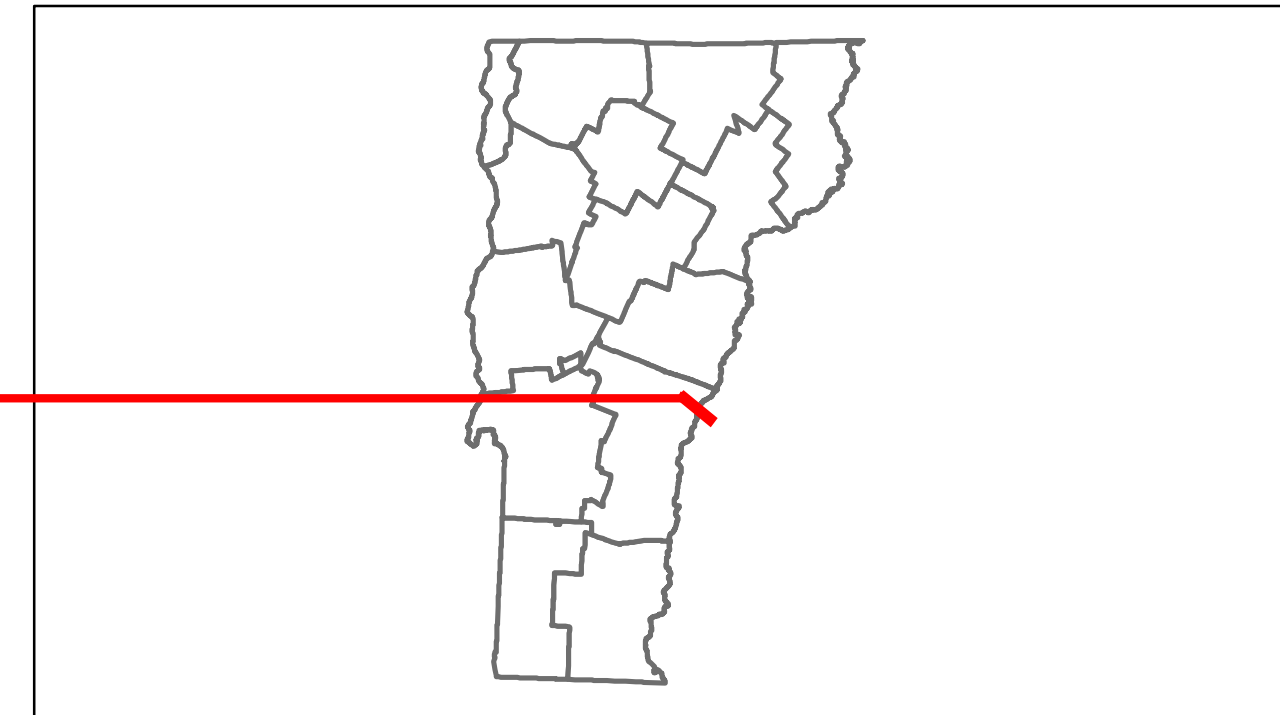


Route Log Progress Chart

DRAFT

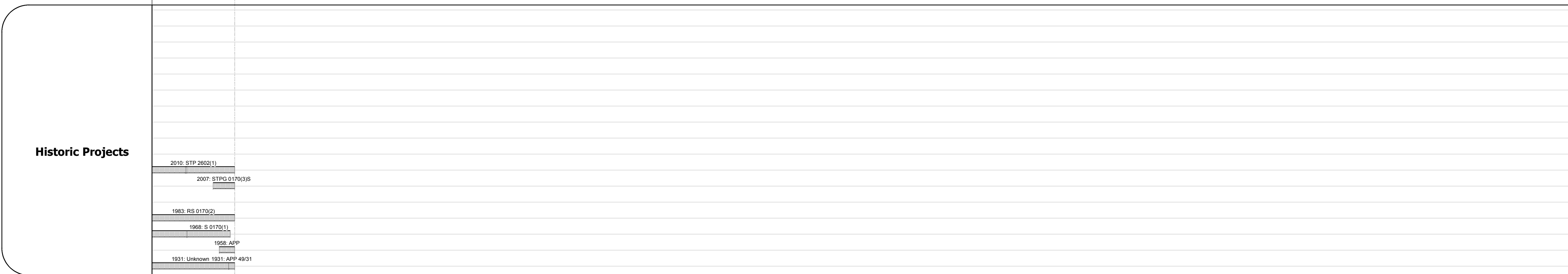
Please Note: Errors and Omissions May Exist.
Contact the VTrans Mapping Unit with questions or concerns.

DISTRICT	TOWN	ROUTE
4	NORWICH	VT-10AW



Curves	
---------------	--

Grades	
---------------	--



Maintenance Garage	District 4 - Thetford Garage
---------------------------	------------------------------

Traffic Counters	
-------------------------	--

Functional Class	
-------------------------	--

Speed Zone	
-------------------	--

AADT Counts	2012	
	2011	
	2010	
	2009	
	2008	

Crash Locations	2012	
	2011	
	2010	<input type="checkbox"/>
	2009	<input type="checkbox"/>
	2008	<input type="checkbox"/>

DESCRIPTION BLOCK

Historic Projects Retreatment, Resurface, Unknown, Bituminous Mix, Skippy Mix, Bituminous Seal, Bituminous Concrete, Concrete, Gravel, Surface Treated Gravel, Plant Mix, Reclaimed Base and Bituminous Concrete	Functional Class 1, 2, 3, 4, 5, 6, 7, 8, 9, 10, 11, 12, 13, 14, 15, 16, 17, 18, 19	Curves curve left, curve right	Road Widths (ft)	AADT (count)	Mileage by Functional Class By Sheet 01.70 7 - Rural - Major collector 0.522	Mileage by Town By Sheet NORWICH - V010A1411W 0.522 of 0.522	DISTRICT 4	TOWN NORWICH	Date: 04/02/14	ROUTE VT-10AW ETE mileage: 0.0 to 0.522
					Traffic Counters (counter ID)	Crash Locations Fatal, Injury, Property Damage Only, Unknown Crash Type				