








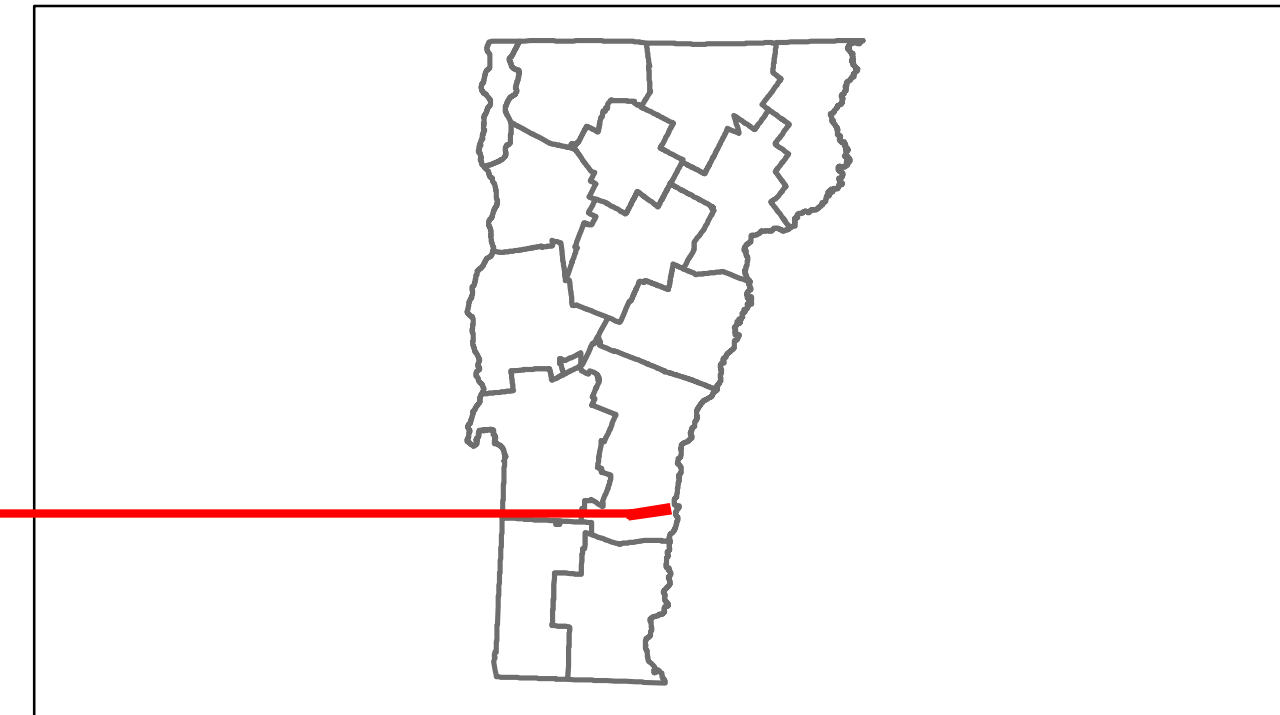


Route Log Progress Chart

DRAFT

Please Note: Errors and Omissions May Exist.
Contact the VTrans Mapping Unit with questions or concerns.

DISTRICT	TOWN	ROUTE
2	SPRINGFIELD	VT-10



DESCRIPTION BLOCK	

Historic Projects Retreatment, Resurface, Unknown, Bituminous Mix, Skippy Mix, Bituminous Seal, Bituminous Concrete, Gravel, Surface Treated Gravel, Plant Mix, Reclaimed Base and Bituminous Concrete, Concrete	Functional Class Legend for classes 1-19 and Speed Zones 25-65	Curves Legend for curve left/right and Grades (up/down)	Road Widths Legend for Traffic Counters	AADT Legend for Crash Locations (Fatal, Injury, Property Damage Only, Unknown)	Mileage by Functional Class By Sheet 016-2 6 - Rural - Minor Arterial 0.833	Mileage by Town By Sheet SPRINGFIELD - V010-1418 0.833 of 0.833	DISTRICT 2	TOWN SPRINGFIELD	Date: 04/02/14	ROUTE VT-10 ETE mileage: 3.54 to 4.373
					Total Mileage: 0.833 mi	Total Mileage: 0.833 mi				