









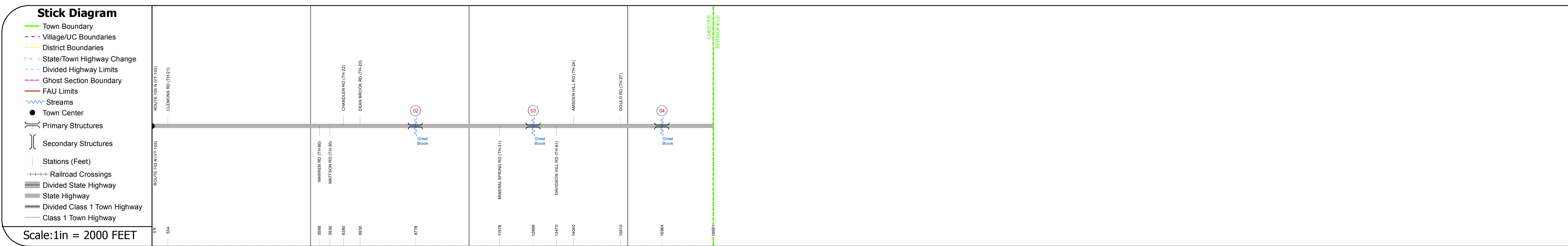
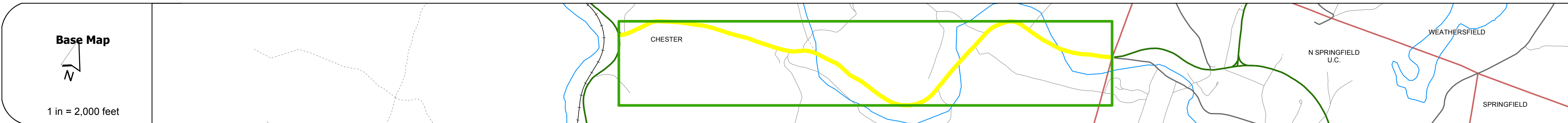
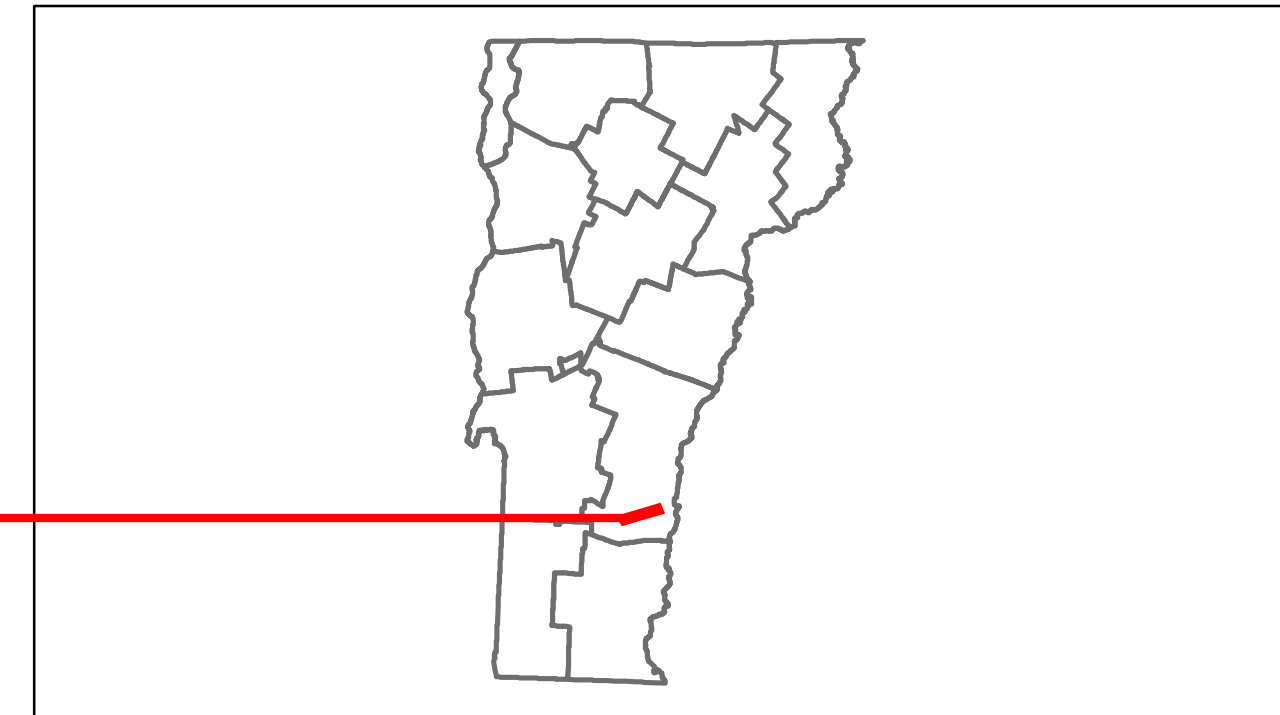


Route Log Progress Chart

DRAFT

Please Note: Errors and Omissions May Exist.
Contact the VTrans Mapping Unit with questions or concerns.

DISTRICT	TOWN	ROUTE
2	CHESTER	VT-10



DESCRIPTION BLOCK

Bridge 2:
Slab - 1932
Structure No. 200016000214072
Length: 24'
Width: 35.2'
Facility Carried: VT 00010 ML
Bridge Type: CONCRETE SLAB
Features Intersected: GREAT BROOK
Surface: Bituminous
Maintenance/Ownership: State

Bridge 3:
Tee Beam - 1932
Structure No. 200016000314072
Length: 28'
Width: 40.0'
Facility Carried: VT 00010 ML
Bridge Type: TBEAM WIDE W/ SLAB
Features Intersected: GREAT BROOK
Surface: Bituminous
Maintenance/Ownership: State

Bridge 4:
Stringer/multi-beam or girder - 1938
Structure No. 200016000414072
Length: 62'
Width: 27.5'
Facility Carried: VT 00010 ML
Bridge Type: ROLLED BEAM
Features Intersected: GREAT BROOK
Surface: Bituminous
Maintenance/Ownership: State

Historic Projects Retreatment, Resurface, Unknown, Bituminous Mix, Skippy Mix, Bituminous Seal, Bituminous Concrete, Gravel, Surface Treated Gravel, Plant Mix, Reclaimed Base and Bituminous Concrete, Concrete	Functional Class 1, 2, 3, 4, 5, 6, 7, 8, 9, 10, 11, 12, 13, 14, 15, 16, 17, 18, 19	Curves curve left, curve right	Road Widths (ft)	AADT (count)	Mileage by Functional Class By Sheet 016-2 6 - Rural - Minor Arterial 3.540	Mileage by Town By Sheet CHESTER - V010-1407 3.54 of 3.54	DISTRICT 2	TOWN CHESTER	Date: 04/02/14	ROUTE VT-10 ETE mileage: 0.0 to 3.54
Crash Locations Fatal, Injury, Property Damage Only, Unknown Crash Type					Total Mileage: 3.540 mi		Total Mileage: 3.54 mi		1 of 1 TWN mileage: 0.0 to 3.54	