

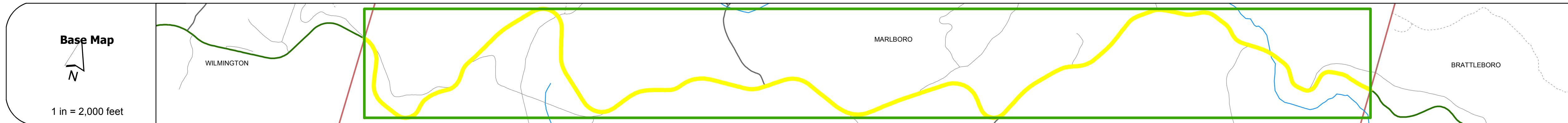
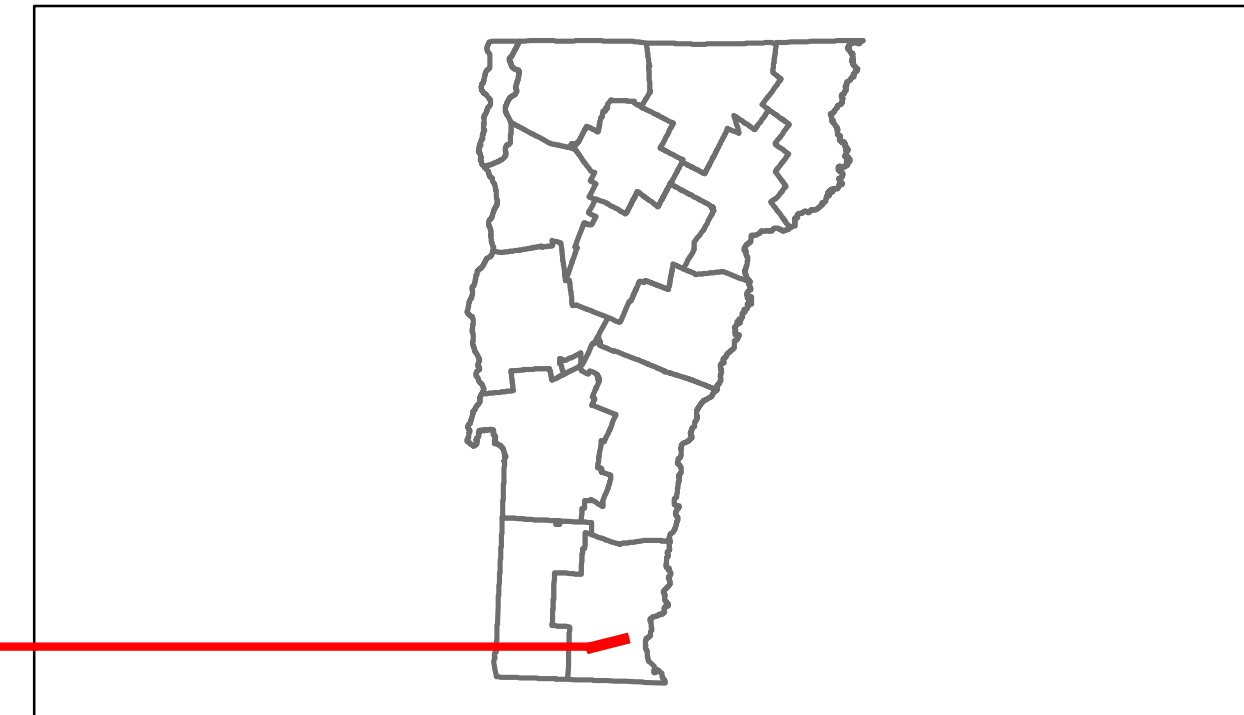


Route Log Progress Chart

DRAFT

Please Note: Errors and Omissions May Exist.
Contact the VTrans Mapping Unit with questions or concerns.

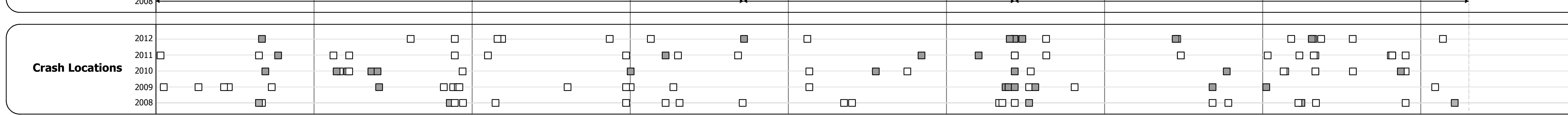



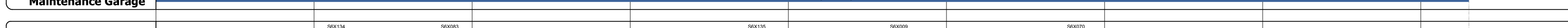



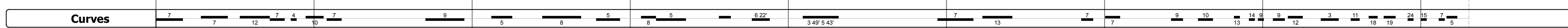
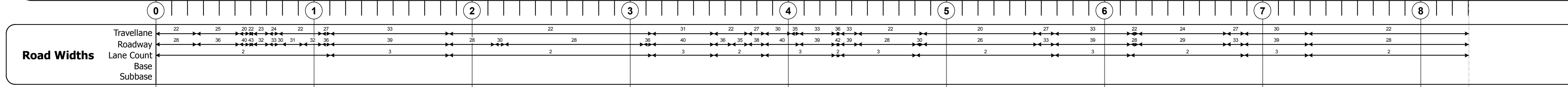
DISTRICT	TOWN	ROUTE
2	MARLBORO	VT-9



DESCRIPTION BLOCK

Culvert 47:
 Structure No. 300010004713111
 Length: 8'
 Under Clearance: 8.0'
 Facility Carried: VT09
 Bridge Type: R.C. BOX
 Features Intersected: BROOK
 Maintenance: State

Bridge 48:
 Stringer/multi-beam or girder - 1940
 Structure No. 200010004813112
 Length: 54'
 Width: 31.0'
 Facility Carried: VT 00009 ML
 Bridge Type: ROLLED BEAM
 Features Intersected: WHETSTONE BROOK
 Surface: Concrete
 Maintenance/Ownership: State



Historic Projects Retreatment, Resurface, Unknown, Bituminous Mix, Skimmy Mix, Bituminous Seal, Bituminous Concrete, Gravel, Surface Treated Gravel, Plant Mix, Reclaimed Base and Bituminous Concrete, Concrete	Functional Class 1, 2, 3, 4, 5, 6, 7, 8, 9, 10, 11, 12, 13, 14, 15, 16, 17, 18, 19	Curves curve left, curve right	Road Widths (ft)	Traffic Counters (counter ID)	AADT (count)	Crash Locations Fatal, Injury, Property Damage Only, Unknown Crash Type	Mileage by Functional Class By Sheet 010-1 2 - Rural - Principal Arterial 8.304	Mileage by Town By Sheet MARLBORO - V009-1311 8.304 of 8.304	DISTRICT 2	TOWN MARLBORO	Date: 04/02/14	ROUTE VT-9 ETE mileage: 29.142 to 37.446
							Total Mileage: 8.304 mi	Total Mileage: 8.304 mi	1 of 1 TOWN mileage: 0.0 to 8.304			

For More Information Contact - Vermont Agency of Transportation, Policy, Planning and Intermodal Development Division - Mapping Unit, 1 National Life Drive, Montpelier, VT 05633-5001 Telephone: 802-828-2600.