Route Log Progress Chart

DRAFT

Please Note: Errors and Omissions May Exist.
Contact the VTrans Mapping Unit with questions or concerns.

DISTRICT	TOWN	ROUTE
1	WOODFORD	VT-9

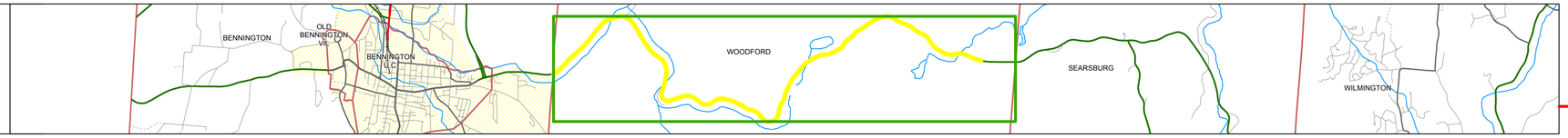

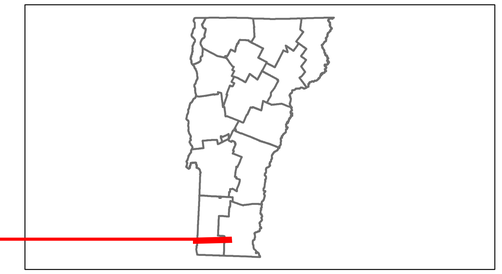



DESCRIPTION BLOCK

Bridge 10:
Slab - 1925
Structure No. 300010001002171
Length: 10'
Under Clearance: 4.0'
Facility Carried: VT09
Bridge Type: CONCRETE SLAB
Features Intersected: RELIEF STRUCTURE
Surface: Bituminous
Maintenance: State

Bridge 11:
Stringer/multi-beam or girder - 2007
Structure No. 200010001102172
Length: 279'
Width: 43.0'
Facility Carried: VT 00009 ML
Bridge Type: 3 SP CONT PLT GIRDER
Features Intersected: ROARING BRANCH
Surface: Bituminous
Maintenance/Ownership: State

Bridge 12:
Stringer/multi-beam or girder - 1959
Structure No. 200010001202172
Length: 237'
Width: 43.0'
Facility Carried: VT 00009 ML
Bridge Type: 3-SPAN ROLLED BEAM
Features Intersected: CITY STREAM
Surface: Bituminous
Maintenance/Ownership: State

Culvert 16:
Culvert - 1932
Structure No. 300010001602171
Length: 13'
Under Clearance: 6.0'
Facility Carried: VT09
Bridge Type: REIN. CONC. BOX
Features Intersected: RED MILL POND OUTLET
Maintenance: State

Culvert 17:
Culvert - 1965
Structure No. 300010001702171
Length: 6'
Under Clearance: 6.5'
Facility Carried: VT09
Bridge Type: CGMPP
Features Intersected: BROOK
Maintenance: State

Historic Projects: Retreatment, Resurface, Unknown, Bituminous Mix, Skinny Mix, Bituminous Seal, Bituminous Concrete, Bituminous Macadam, Cold Plane and Bituminous Concrete, Concrete, Gravel, Surface Treated Gravel, Plant Mix, Reclaimed Base and Bituminous Concrete

Functional Class: 1, 2, 6, 7, 8, 11, 12, 14, 16, 17, 19

Speed Zones: SPEED LIMIT 25, 30, 35, 40, 45, 50, 55, 60, 65

Curves: curve left, curve right

Grades: grade up, grade down

Road Widths (ft)

Traffic Counters (counter ID)

AADT (count)

Crash Locations: Fatal, Injury, Property Damage Only, Unknown Crash Type

Mileage by Functional Class By Sheet	
010-1 2 - Rural - Principal Arterial	9.000
Total Mileage:	9.000 mi

Mileage by Town By Sheet	
WOODFORD - V009-0217	9.0 of 9.575
Total Mileage:	9.0 mi

DISTRICT	TOWN	Date: 04/02/14	ROUTE
1	WOODFORD	1 of 2 TWN mileage: 0.0 to 9.0	VT-9 ETE mileage: 6.869 to 15.869