

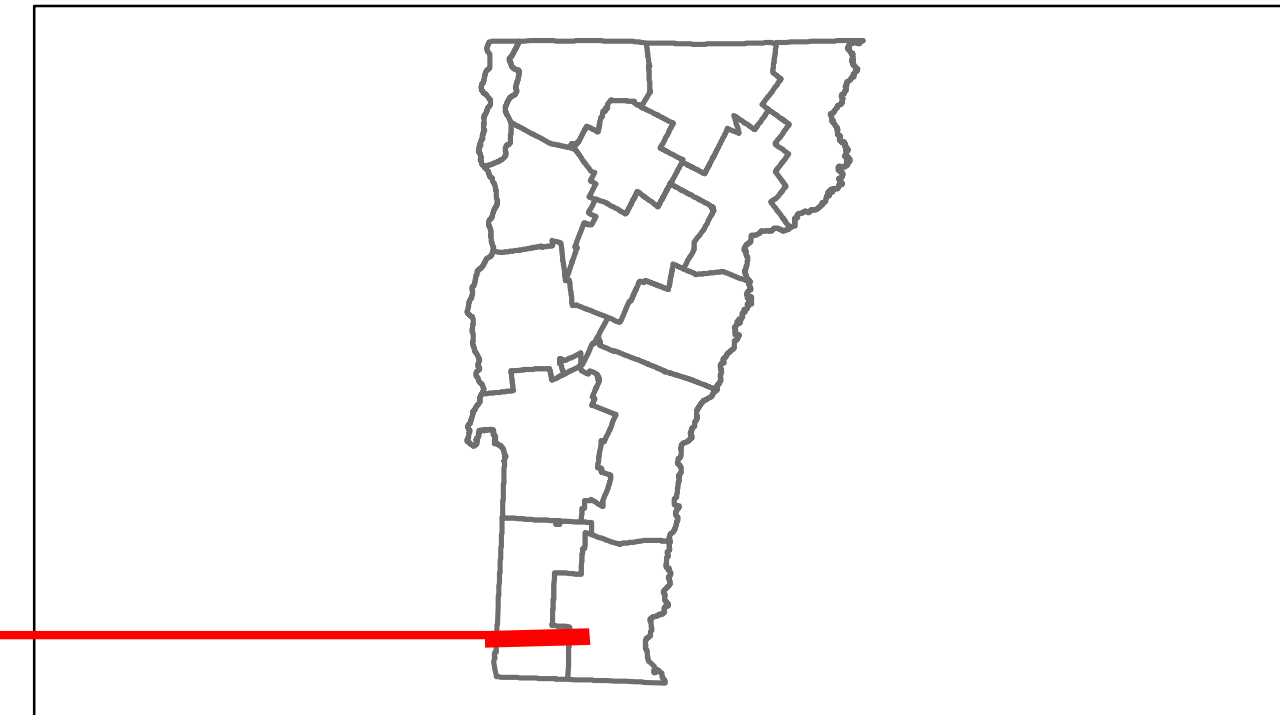


Route Log Progress Chart

DRAFT

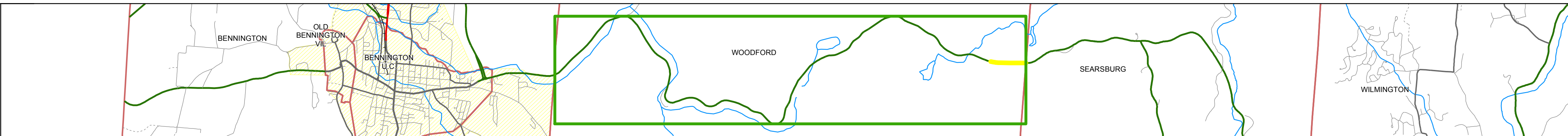
Please Note: Errors and Omissions May Exist.
Contact the VTrans Mapping Unit with questions or concerns.

| DISTRICT | TOWN | ROUTE |
|----------|----------|-------|
| 1 | WOODFORD | VT-9 |



Base Map

1 in = 1 miles



Stick Diagram


- Town Boundary
- Village/UC Boundaries
- District Boundaries
- State/Town Highway Change
- Divided Highway Limits
- Ghost Section Boundary
- FAU Limits
- Streams
- Town Center
- Primary Structures
- Secondary Structures
- Stations (Feet)
- Railroad Crossings
- Divided State Highway
- State Highway
- Divided Class 1 Town Highway
- Class 1 Town Highway

Scale: 1in = 2000 FEET




Road Widths

| | |
|------------|-------------------------|
| Travellane | 24 |
| Roadway | 40 |
| Lane Count | 2 |
| Base | 3" Pen. Mac. Cr. Gravel |
| Subbase | 24" Crushed Gravel |




Curves

3



Grades




Historic Projects

- 2009: NH ST 2830(1)
- 1985: F 010-104(S)
- 1965: F FLH 010-103
- 1932: ST 106-M




Maintenance Garage

District 1 - Wilmington Garage




Traffic Counters

568130




Functional Class

2




Speed Zone




AADT Counts

| | |
|------|------|
| 2012 | 3100 |
| 2011 | 3200 |
| 2010 | 3200 |
| 2009 | 3200 |
| 2008 | 3200 |



Crash Locations

| | |
|------|---|
| 2012 | |
| 2011 | |
| 2010 | |
| 2009 | |
| 2008 | □ |



DESCRIPTION BLOCK

Culvert 18:
Culvert - 1919
Structure No. 300010001802171
Length: 7'
Under Clearance: 7.5'
Facility Carried: VT09
Bridge Type: CGMPP
Features Intersected: BROOK
Maintenance: State

| Historic Projects | Functional Class | Curves | Road Widths | AADT | Mileage by Functional Class By Sheet | Mileage by Town By Sheet | DISTRICT | TOWN | Date: 04/02/14 | ROUTE |
|---|---|---|--|---|--|-------------------------------------|----------|----------|-------------------------------------|---------------------------------------|
| <ul style="list-style-type: none"> Retreatment Resurface Unknown Bituminous Mix Skimny Mix Bituminous Seal Gravel Surface Treated Gravel Plant Mix Reclaimed Base and Bituminous Concrete | <ul style="list-style-type: none"> 1 2 3 4 5 6 7 8 9 10 11 12 13 14 15 16 17 18 19 | <ul style="list-style-type: none"> curve left curve right | <ul style="list-style-type: none"> ft | <ul style="list-style-type: none"> count | 010-1 2 - Rural - Principal Arterial 0.575 | WOODFORD - V009-0217 0.575 of 9.575 | 1 | WOODFORD | 2 of 2 TWN mileage: 9.0 to 9.575 | VT-9 ETE mileage: 15.869 to 16.444 |
| Total Mileage: 0.575 mi | | | | | | Total Mileage: 0.575 mi | | | | |