


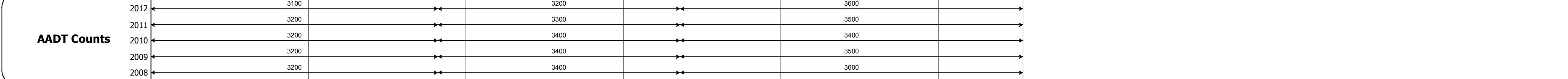




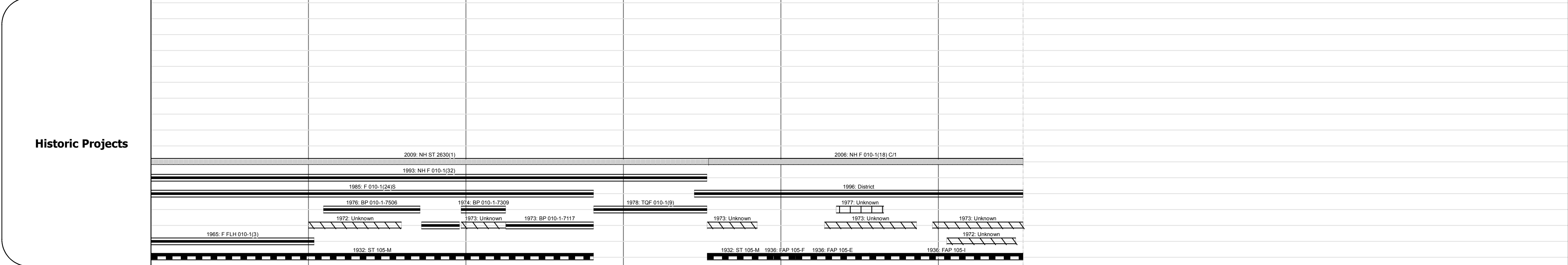

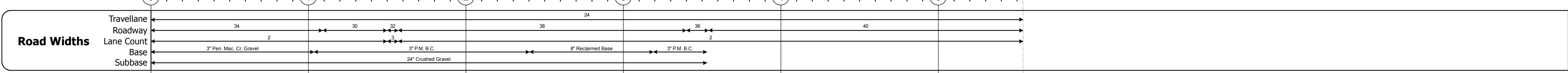
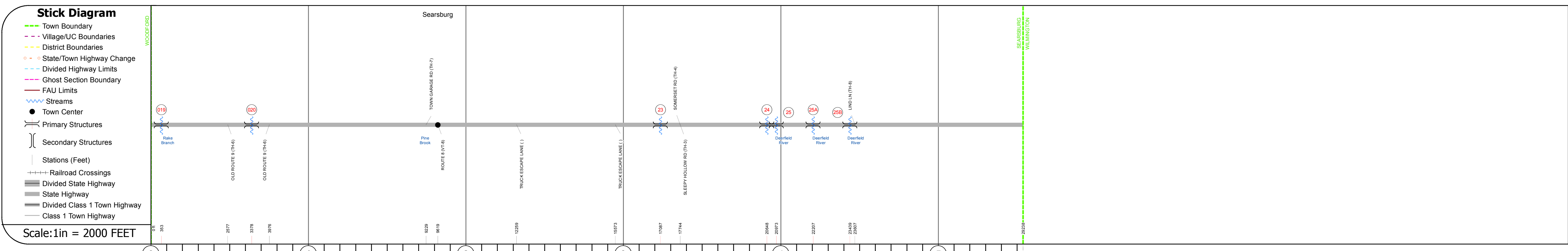
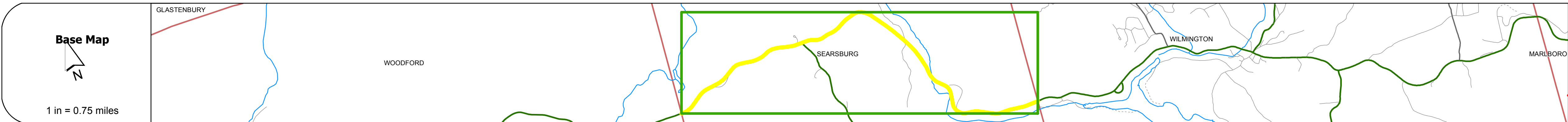
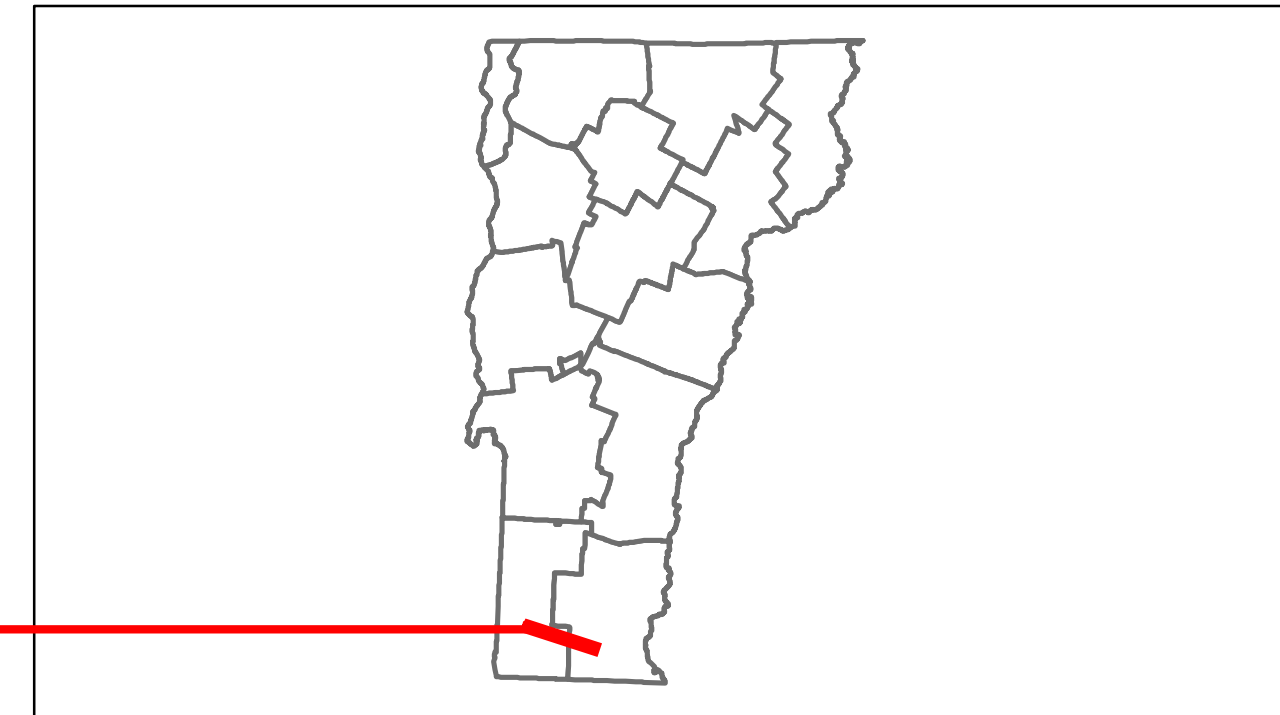


Route Log Progress Chart

DRAFT

Please Note: Errors and Omissions May Exist.
Contact the VTrans Mapping Unit with questions or concerns.

DISTRICT	TOWN	ROUTE
1	SEARSBURG	VT-9



DESCRIPTION BLOCK

Culvert 19:
Culvert - 1965
Structure No. 300010001902121
Length: 9'
Under Clearance: 9.0'
Facility Carried: VT09
Bridge Type: CGMPP
Features Intersected: BROOK
Maintenance: State

Culvert 20:
Culvert - 1965
Structure No. 300010002002121
Length: 7'
Under Clearance: 7.5'
Facility Carried: VT09
Bridge Type: CGMPP
Features Intersected: BROOK
Maintenance: State

Culvert 23:
Culvert - 1978
Structure No. 200010002302122
Length: 23'
Facility Carried: VT 00009 ML
Bridge Type: R C FRAME
Features Intersected: WATER PENSTOCK
Surface: Bituminous
Maintenance/Ownership: State

Culvert 24:
Culvert - 2003
Structure No. 200010002402122
Length: 37'
Facility Carried: VT 00009 ML
Bridge Type: PRECAST RIGID FRAME
Features Intersected: BOND BROOK
Maintenance/Ownership: State

Bridge 25:
Stringer/multi-beam or girder - 2003
Structure No. 200010002502122
Length: 240'
Width: 39.0'
Facility Carried: VT 00009 ML
Bridge Type: 3SPN CONT CURV GIRD
Features Intersected: DEERFIELD RIVER
Surface: Bituminous
Maintenance/Ownership: State

Bridge 25A:
Stringer/multi-beam or girder - 2003
Structure No. 200010025A02122
Length: 293'
Width: 39.0'
Weight Limit: 0
Facility Carried: VT 00009 ML
Bridge Type: 2SPN CONT CURVED GIR
Features Intersected: DEERFIELD RIVER
Surface: Bituminous
Maintenance/Ownership: State

Bridge 25B:
Stringer/multi-beam or girder - 2003
Structure No. 200010025B02122
Length: 276'
Width: 38.8'
Weight Limit: 0
Facility Carried: VT 00009 ML
Bridge Type: 3SPN CONT CURVED GIR
Features Intersected: DEERFIELD RIVER
Surface: Bituminous
Maintenance/Ownership: State

Historic Projects Retreatment, Resurface, Unknown, Bituminous Mix, Skimny Mix, Bituminous Seal, Bituminous Concrete, Surface Treated Gravel, Plant Mix, Reclaimed Base and Bituminous Concrete, Concrete	Functional Class 1, 2, 3, 4, 5, 6, 7, 8, 9, 10, 11, 12, 13, 14, 15, 16, 17, 18, 19	Curves curve left, curve right	Road Widths (ft)	AADT (count)	Mileage by Functional Class By Sheet 010-1 2 - Rural - Principal Arterial 5.538	Mileage by Town By Sheet SEARSBURG - V009-0212 5.538 of 5.538	DISTRICT 1	TOWN SEARSBURG	Date: 04/02/14	ROUTE VT-9 ETE mileage: 16.444 to 21.982
Crash Locations Fatal, Injury, Property Damage Only, Unknown Crash Type	Speed Zones 25, 30, 35, 40, 45, 50, 55, 60, 65	Grades grade up, grade down	Traffic Counters (counter ID)	Total Mileage: 5.538 mi	Total Mileage: 5.538 mi	1	SEARSBURG	1 of 1 TWN mileage: 0.0 to 5.538	ROUTE VT-9	