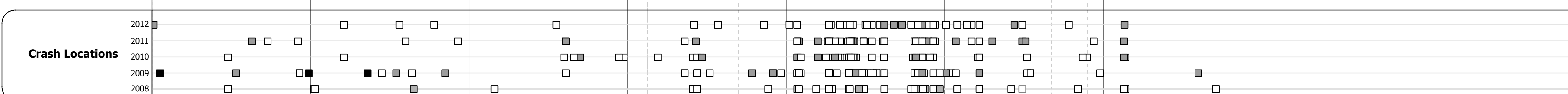
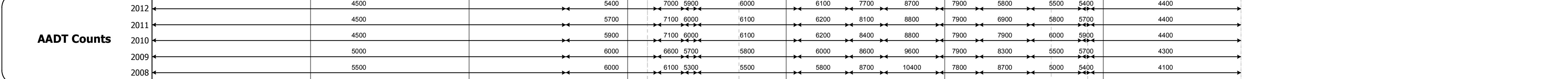


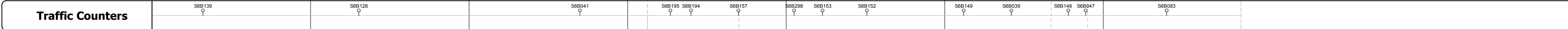
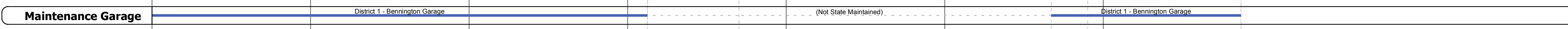


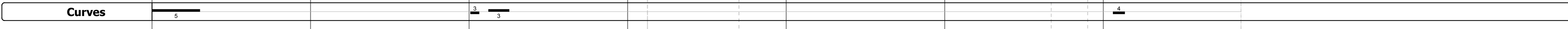
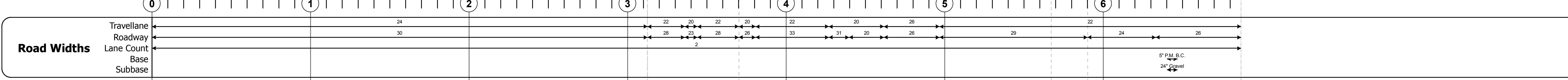
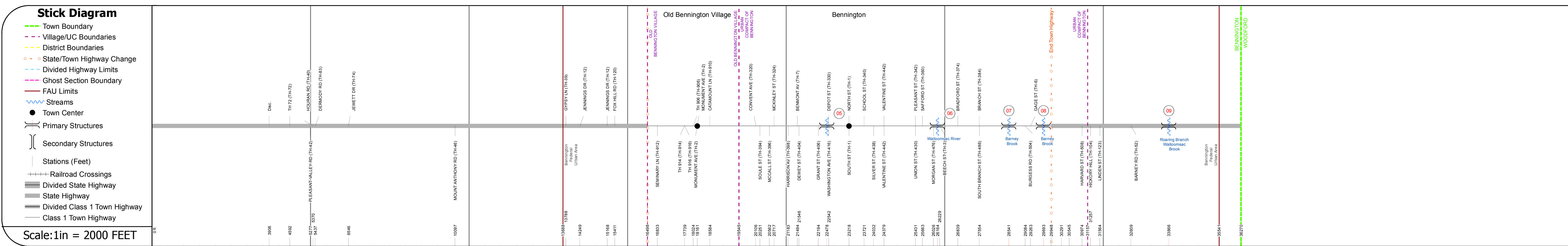
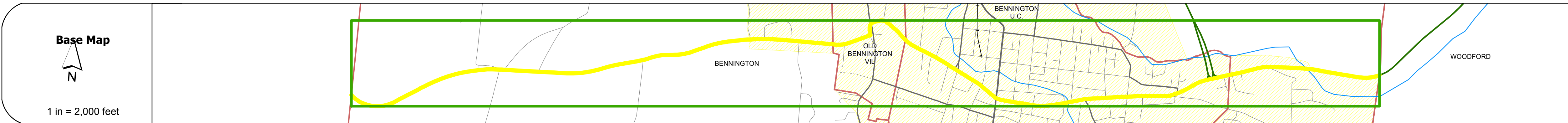
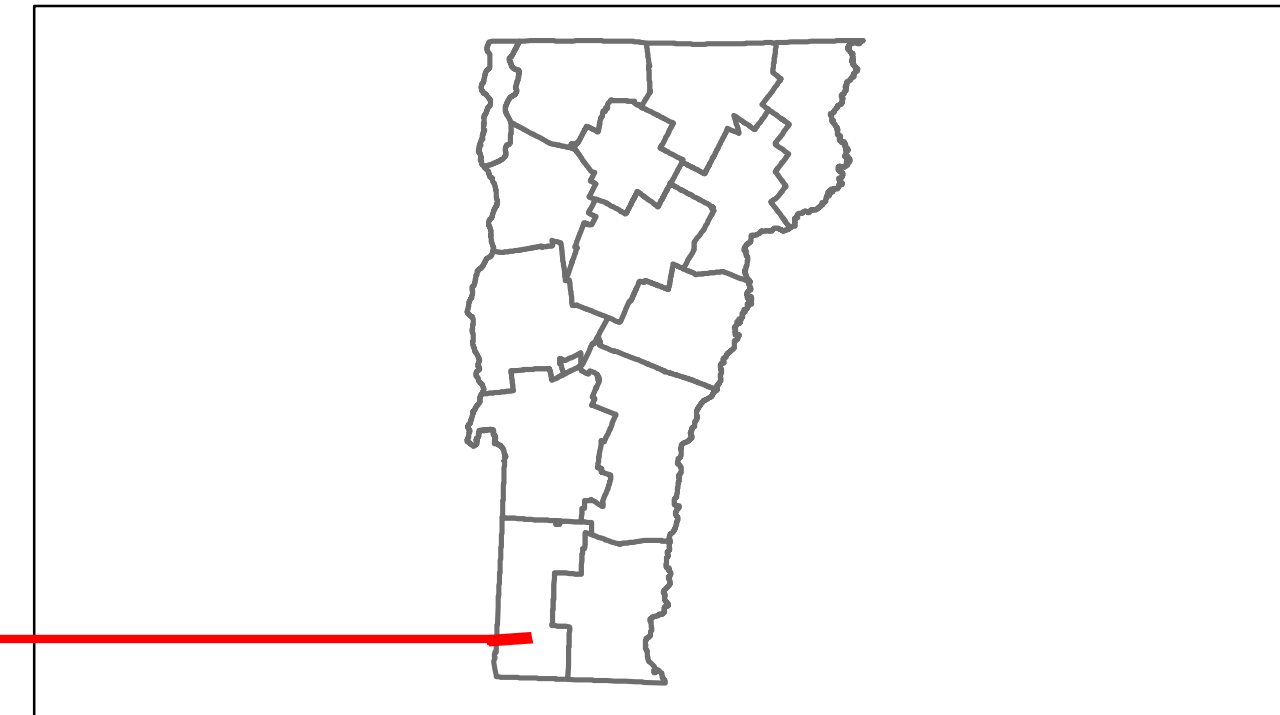




Route Log Progress Chart

DRAFT
Please Note: Errors and Omissions May Exist.
Contact the VTrans Mapping Unit with questions or concerns.

| | | |
|----------|------------|-------|
| DISTRICT | TOWN | ROUTE |
| 1 | BENNINGTON | VT-9 |



DESCRIPTION BLOCK

Culvert 5:
Culvert - 1919
Structure No. 30100000502021
Length: 12'
Under Clearance: 4.0'
Facility Carried: VT09
Bridge Type: MASONRY STONE ARCH
Features Intersected: BROOK
Maintenance: State

Bridge 6:
Tee Beam - 1923
Structure No. 20001000602022
Length: 48'
Width: 60.0'
Facility Carried: VT 00009 ML
Bridge Type: CONC T-BEAM/STL BM
Features Intersected: WALLOOMSAC RIVER
Surface: Bituminous
Maintenance/Ownership: City/Municipal

Bridge 7:
Slab - 1930
Structure No. 30001000702021
Length: 22'
Width: 47.5'
Under Clearance: 4.0'
Facility Carried: VT09
Bridge Type: CONCRETE SLAB
Features Intersected: WALLOOMSACK BROOK
Surface: Bituminous
Maintenance: State

Bridge 8:
Slab - 1930
Structure No. 30001000802021
Length: 15'
Width: 41.0'
Under Clearance: 2.5'
Facility Carried: VT09
Bridge Type: CONCRETE SLAB
Features Intersected: BROOK
Surface: Bituminous
Maintenance: State

Bridge 9:
Stringer/multi-beam or girder - 1940
Structure No. 20001000902022
Length: 252'
Width: 40.0'
Facility Carried: VT 00009 ML
Bridge Type: 3-SPAN CONT RLD BM
Features Intersected: ROARING BRANCH
Surface: Bituminous
Maintenance/Ownership: State

| | | | | | | | | | | | | |
|--|--|--|----------------------------|---|------------------------|---|--|---|----------------------|---------------------------|-----------------------|--|
| Historic Projects Retreatment Resurface Unknown Bituminous Mix Skimny Mix Bituminous Seal | Functional Class 1 2 3 4 5 6 7 8 9 10 11 12 13 14 15 16 17 18 19 | Curves curve left curve right | Road Widths (ft) | Traffic Counters (counter ID) | AADT (count) | Crash Locations Fatal Injury Property Damage Only Unknown Crash Type | Mileage by Functional Class By Sheet 010-1 2 - Rural - Principal Arterial 010-1 14 - Urban - Principal Arterial - Other 2.611 4.258 | Mileage by Town By Sheet BENNINGTON - V009-0202 6.869 of 6.869 | DISTRICT 1 | TOWN BENNINGTON | Date: 04/02/14 | ROUTE VT-9 ETE mileage: 0.0 to 6.869 |
| Total Mileage: 6.869 mi | | | | | | Total Mileage: 6.869 mi | | | | | | |