








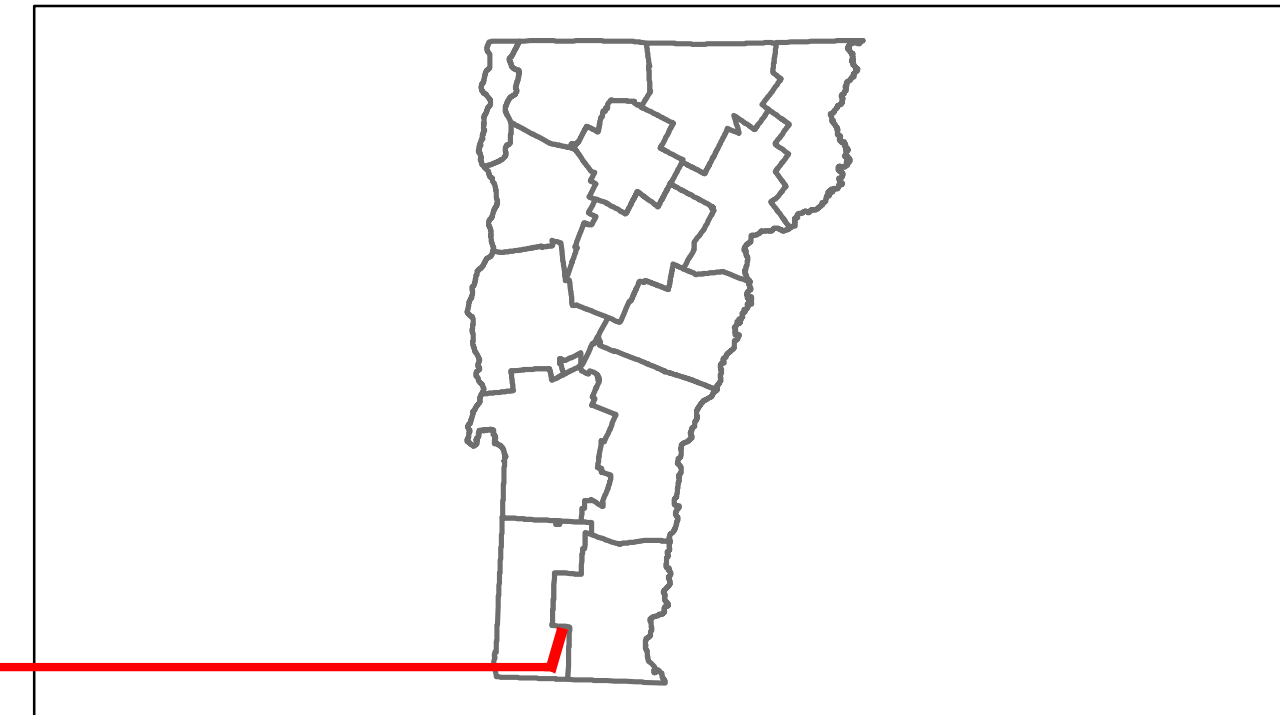


Route Log Progress Chart

DRAFT

Please Note: Errors and Omissions May Exist.
Contact the VTrans Mapping Unit with questions or concerns.

DISTRICT	TOWN	ROUTE
1	READSBORO	VT-8



DESCRIPTION BLOCK	
<p>Bridge 1: Slab - 1928 Structure No. 200101000102092 Length: 29' Width: 34.2' Facility Carried: VT 00008 ML Bridge Type: CONCRETE SLAB Features Intersected: BROOK Surface: Bituminous Maintenance/Ownership: State</p>	<p>Culvert 2: Culvert - 2007 Structure No. 300101000202091 Length: 13' Width: 26.0' Under Clearance: 5.5' Facility Carried: VT08 Bridge Type: PRECAST CONC BOX Features Intersected: DEERFIELD RIVER Maintenance: State</p>

Historic Projects Retreatment, Resurface, Unknown, Bituminous Mix, Skimmy Mix, Bituminous Seal, Bituminous Concrete, Surface Treated Gravel, Plant Mix, Reclaimed Base and Bituminous Concrete, Concrete	Functional Class Legend for classes 1-19 and Speed Zones 25-65	Curves Legend for curve left/right and Grades (grade up/down)	Road Widths Legend for Traffic Counters (counter ID)	AADT Legend for Crash Locations (Fatal, Injury, Property Damage Only, Unknown Crash Type)	Mileage by Functional Class By Sheet 0101 7 - Rural - Major collector 2.507	Mileage by Town By Sheet READSBORO - V008-0209 2.507 of 2.507	DISTRICT 1	TOWN READSBORO	Date: 04/02/14	ROUTE VT-8 ETE mileage: 0.0 to 2.507
Total Mileage: 2.507 mi						Total Mileage: 2.507 mi				