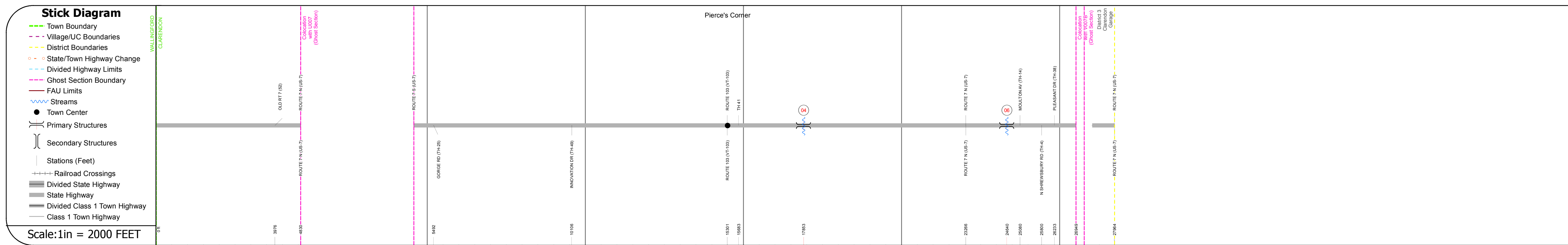
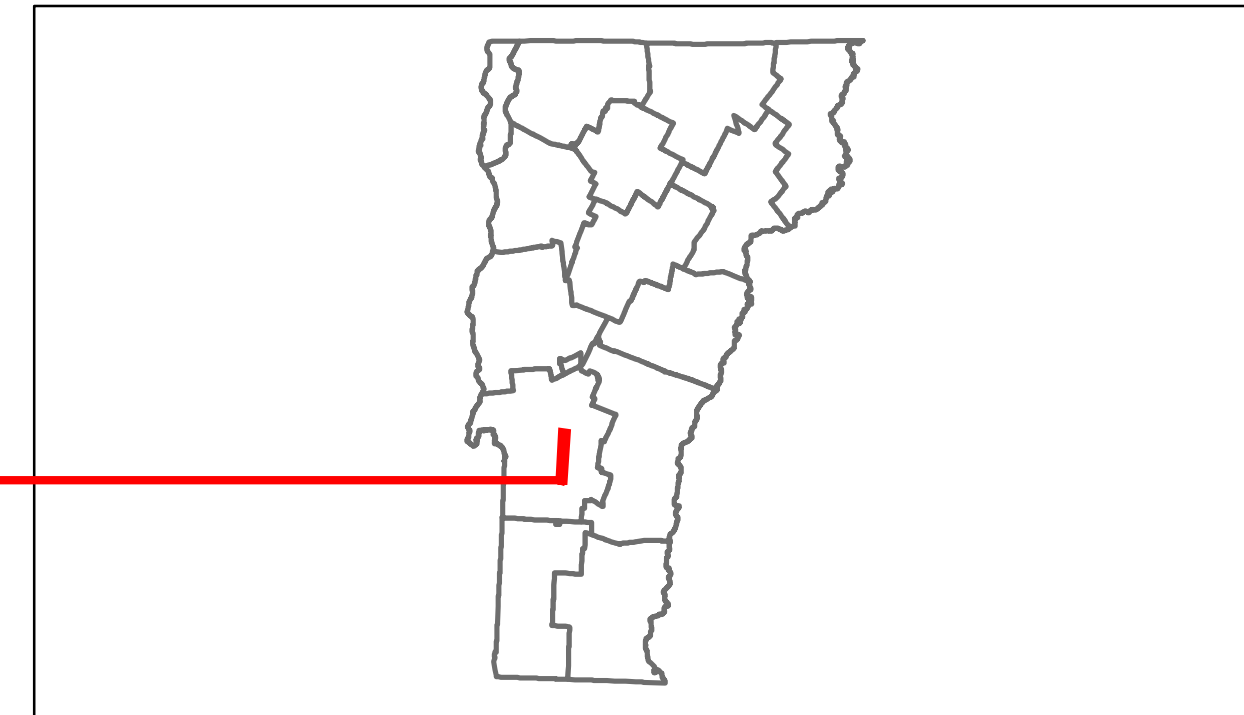





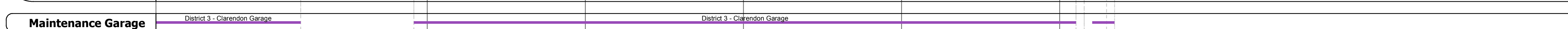

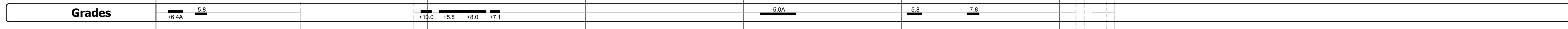
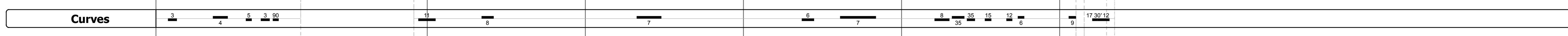
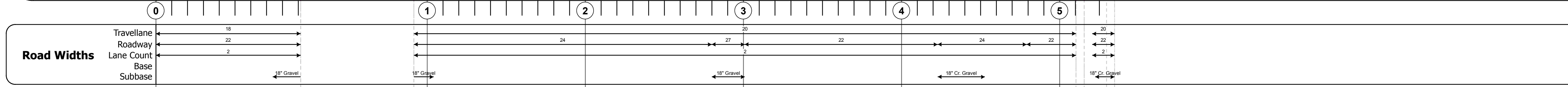
DISTRICT	TOWN	ROUTE
3	CLARENDON	VT-7B



DESCRIPTION BLOCK

Culvert 4:
Culvert - 1949
Structure No. 300137000411051
Length: 23'
Width: 32.0'
Under Clearance: 7.0'
Facility Carried: VT7B
Bridge Type: R.C. BOX
Features Intersected: BROOK
Maintenance: State

Bridge 6:
Slab - 1919
Structure No. 300137000611051
Length: 20'
Width: 30.0'
Under Clearance: 4.0'
Facility Carried: VT7B
Bridge Type: CONCRETE SLAB
Features Intersected: BROOK
Surface: Bituminous
Maintenance: State



Year	Station 0-1	Station 1-2	Station 2-3	Station 3-4	Station 4-5	Station 5-6
2012	90	400	570	650	280	280
2011	90	750	570	660	290	290
2010	90	1100	560	660	290	290
2009	110	760	600	740	320	320
2008	120	410	630	810	350	350

Year	Station 0-1	Station 1-2	Station 2-3	Station 3-4	Station 4-5	Station 5-6
2012						
2011						
2010						
2009						
2008						

Historic Projects Retreatment, Resurface, Unknown, Bituminous Mix, Skimmy Mix, Bituminous Seal, Bituminous Concrete, Gravel, Surface Treated Gravel, Plant Mix, Reclaimed Base and Bituminous Concrete	Functional Class 1, 2, 3, 4, 5, 6, 7, 8, 9, 10, 11, 12, 13, 14, 15, 16, 17, 18, 19	Curves curve left, curve right	Road Widths (ft)	Traffic Counters (counter ID)	Crash Locations Fatal, Injury, Property Damage Only, Unknown Crash Type	Mileage by Functional Class By Sheet 0137 7 - Rural - Major collector 5.296	Mileage by Town By Sheet CLARENDON - V00781105 Ghost Section - US-7 (0.753 to 1.469) 5.296 of 5.296 0.818	DISTRICT 3	TOWN CLARENDON	Date: 04/02/14	ROUTE VT-7B ETE mileage: 0.774 to 6.07
Speed Zones 25, 30, 35, 40, 45, 50, 55, 60, 65						Total Mileage: 5.296 mi	Total Mileage: 5.296 mi	1 of 1 TOWN mileage: 0.0 to 5.296			