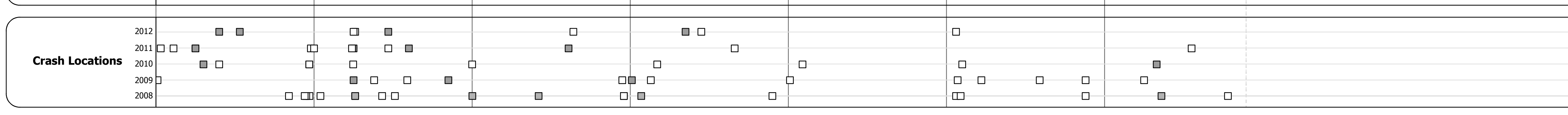
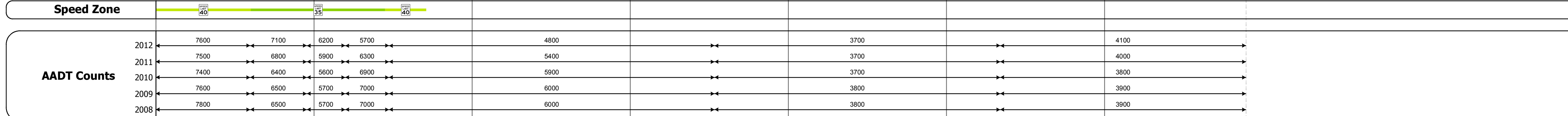




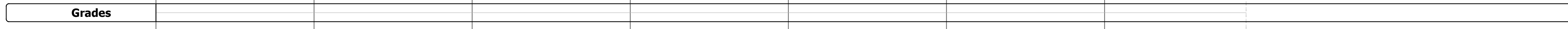
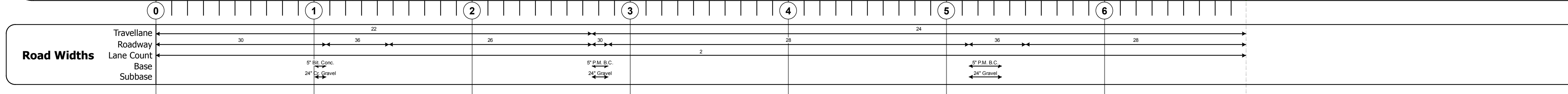
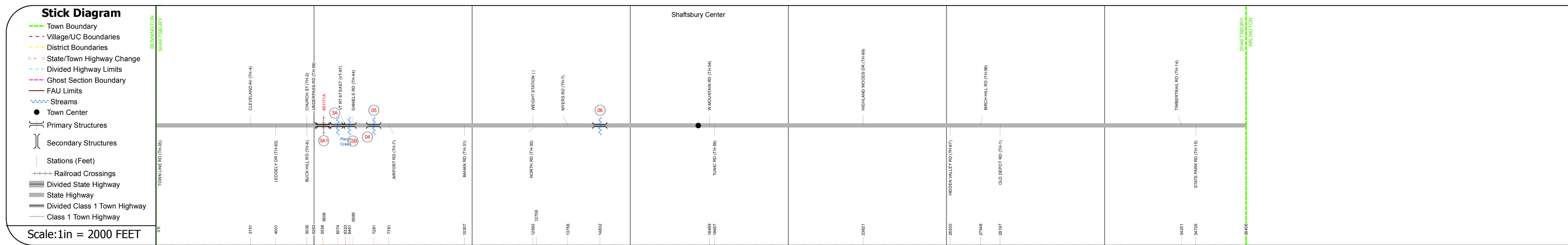
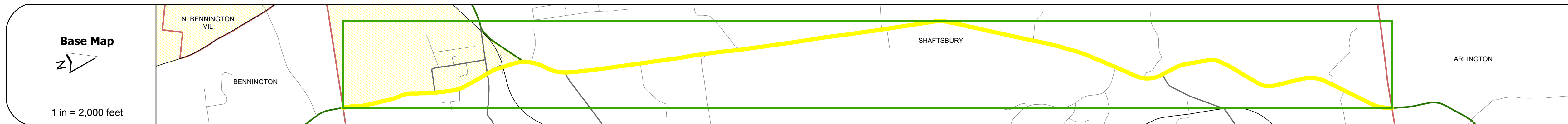
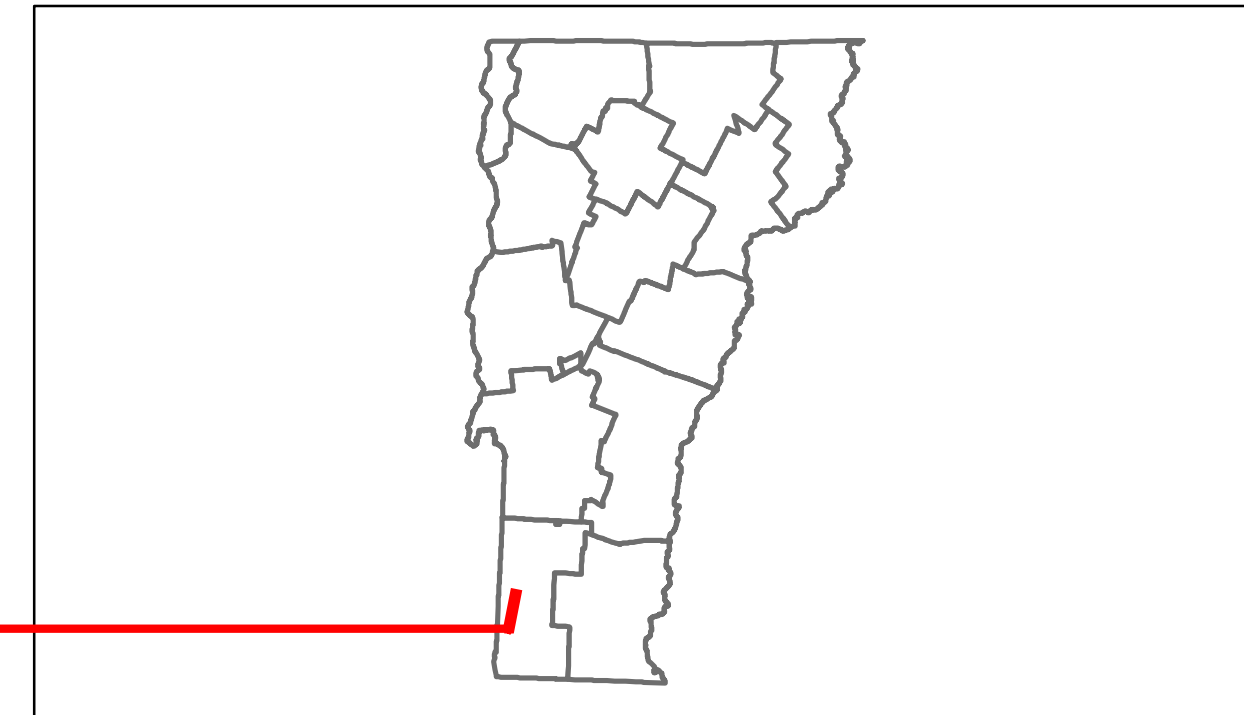


DISTRICT	TOWN	ROUTE
1	SHAFTSBURY	VT-7A



## DESCRIPTION BLOCK

**Culvert 3A:**  
Culvert - 1995  
Structure No. 200137003A02132  
Length: 23'  
Under Clearance: 11.75'  
Facility Carried: VT 0007A ALT  
Bridge Type: MULTI PLATE ARCH  
Features Intersected: VT 7A OVER TH 59  
Maintenance/Ownership: State

**Culvert 3A1:**  
Culvert - 1995  
Structure No. 20013703A102132  
Length: 36'  
Under Clearance: 22.83'  
Facility Carried: VT 0007A ALT  
Bridge Type: MULTI PLATE ARCH  
Features Intersected: VT 7A OVER VT RR  
Maintenance/Ownership: State

**Bridge 3B:**  
Slab - 1931  
Structure No. 300137003B02131  
Length: 19'  
Width: 34.5'  
Under Clearance: 5.0'  
Facility Carried: VT7A  
Bridge Type: CONCRETE SLAB  
Features Intersected: BROOK  
Surface: Bituminous  
Maintenance: State

**Bridge 4:**  
Slab - 1931  
Structure No. 300137000402131  
Length: 14'  
Width: 35.4'  
Under Clearance: 3.0'  
Facility Carried: VT7A  
Bridge Type: CONCRETE SLAB  
Features Intersected: BROOK  
Surface: Bituminous  
Maintenance: State

**Culvert 5:**  
Culvert - 1931  
Structure No. 300137000502131  
Length: 16'  
Under Clearance: 3.0'  
Facility Carried: VT7A  
Bridge Type: R C BOX WID SLAB  
Features Intersected: PARAN CREEK  
Maintenance: State

**Culvert 6:**  
Culvert - 1978  
Structure No. 300137000602131  
Length: 10'  
Under Clearance: 6.0'  
Facility Carried: VT7A  
Bridge Type: CGMPPA  
Features Intersected: PARAN CREEK  
Maintenance: State

<b>Historic Projects</b> Retreatment Resurface Unknown Bituminous Mix Cold Patch and Bituminous Seal Concrete	<b>Functional Class</b> 1 2 3 4 5 6 7 8 9 10 11 12 13 14 15 16 17 18 19	<b>Curves</b> curve left curve right	<b>Road Widths</b> (ft)	<b>AADT</b> (count)	<b>Mileage by Functional Class By Sheet</b> 0137 7 - Rural - Major collector 6.895	<b>Mileage by Town By Sheet</b> SHAFTSBURY - V007A0213 6.895 of 6.895	<b>DISTRICT</b> 1	<b>TOWN</b> SHAFTSBURY	<b>Date:</b> 04/02/14	<b>ROUTE</b> VT-7A ETE mileage: 3.021 to 9.916
<b>Crash Locations</b> Fatal Injury Property Damage Only Unknown Crash Type	<b>Speed Zones</b> 25 30 35 40 45 50 55 60 65	<b>Grades</b> grade up grade down	<b>Traffic Counters</b> (counter ID)	<b>Total Mileage:</b> 6.895 mi	<b>Total Mileage:</b> 6.895 mi	<b>1 of 1</b> TWN mileage: 0.0 to 6.895				