

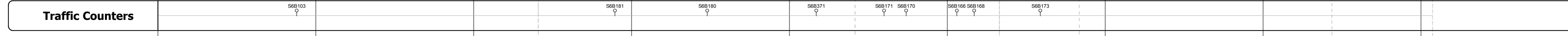


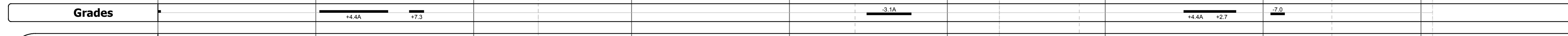
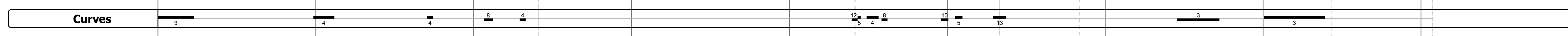
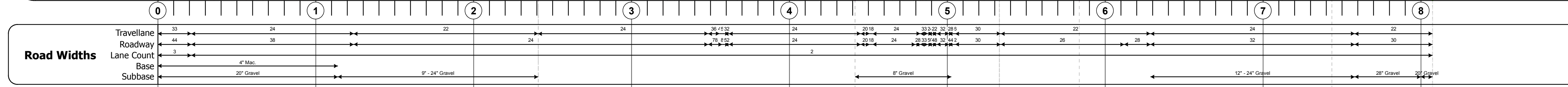
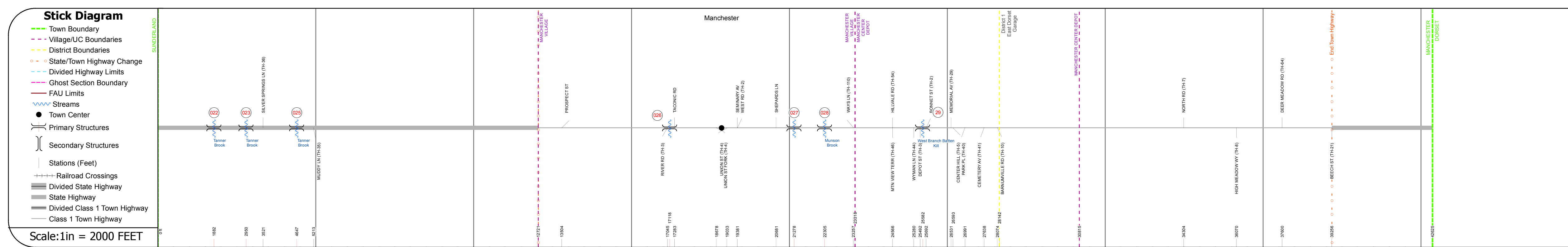
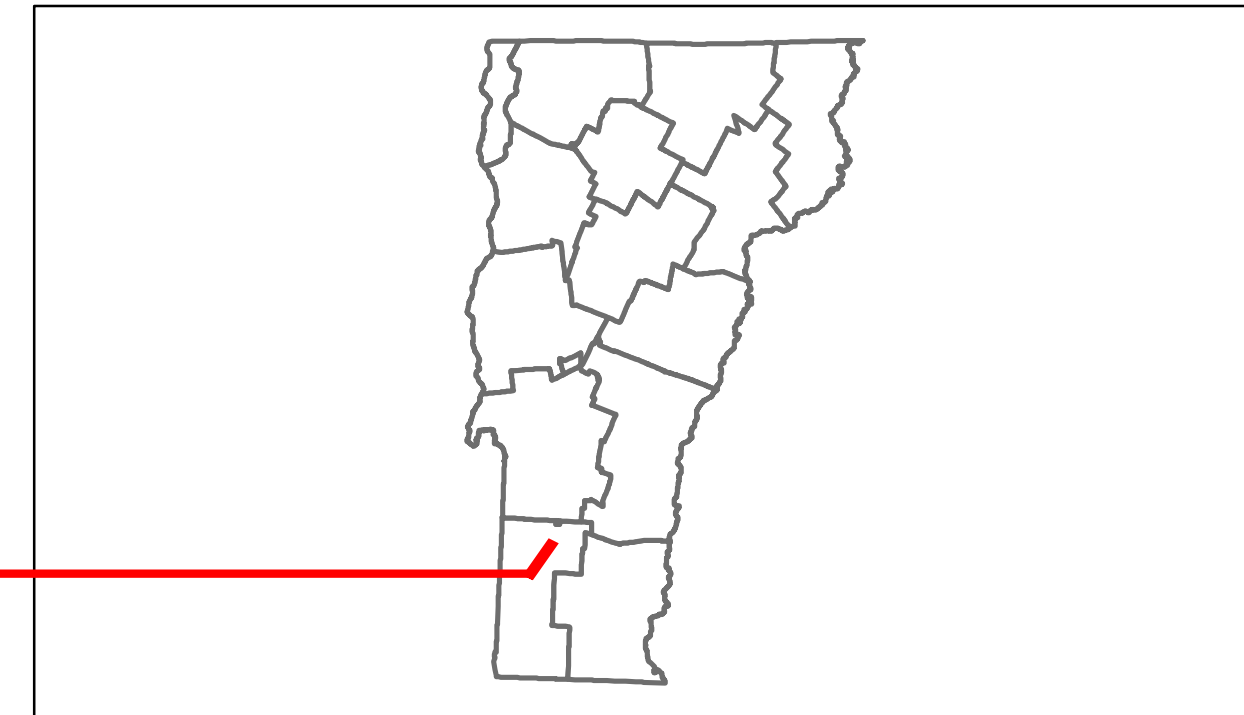



| DISTRICT | TOWN       | ROUTE |
|----------|------------|-------|
| 1        | MANCHESTER | VT-7A |



| Year | Station 0 | Station 1 | Station 2 | Station 3 | Station 4 | Station 5 | Station 6 | Station 7 | Station 8 |
|------|-----------|-----------|-----------|-----------|-----------|-----------|-----------|-----------|-----------|
| 2012 | 4100      | 5900      | 7400      | 10000     | 9200      | 9900      | 11600     | 1400      | 6900      |
| 2011 | 4100      | 6000      | 7400      | 10300     | 9400      | 10500     | 11900     | 13700     | 6800      |
| 2010 | 4100      | 6100      | 7300      | 10500     | 9600      | 11000     | 12100     | 1400      | 6700      |
| 2009 | 4200      | 5700      | 6800      | 9700      | 9500      | 11100     | 11300     | 1300      | 6800      |
| 2008 | 4200      | 5200      | 6200      | 8900      | 9400      | 11200     | 10500     | 1200      | 6800      |



## DESCRIPTION BLOCK

**Culvert 22:**  
Culvert - 1960  
Structure No. 300137002202061  
Length: 9'  
Under Clearance: 9.0'  
Facility Carried: VT7A  
Bridge Type: CGMPP  
Features Intersected: BROOK  
Maintenance: State

**Culvert 23:**  
Culvert - 1960  
Structure No. 300137002302061  
Length: 7'  
Under Clearance: 4.0'  
Facility Carried: VT7A  
Bridge Type: CGMPPA  
Features Intersected: BROOK  
Maintenance: State

**Culvert 25:**  
Culvert - 1960  
Structure No. 300137002502061  
Length: 7'  
Under Clearance: 4.5'  
Facility Carried: VT7A  
Bridge Type: CGMPPA  
Features Intersected: BROOK  
Maintenance: State

**Culvert 26:**  
Culvert - 1919  
Structure No. 300137002602061  
Length: 7'  
Under Clearance: 5.0'  
Facility Carried: VT7A  
Bridge Type: CGMPPA  
Features Intersected: BROOK  
Maintenance: State

**Culvert 27:**  
Culvert - 2000  
Structure No. 300137002702061  
Length: 8'  
Under Clearance: 6.0'  
Facility Carried: VT7A  
Bridge Type: PRECAST BOX  
Features Intersected: BROOK  
Maintenance: State

**Culvert 28:**  
Culvert - 1919  
Structure No. 300137002802061  
Length: 10'  
Under Clearance: 4.0'  
Facility Carried: VT7A  
Bridge Type: R C BOX  
Features Intersected: BROOK  
Maintenance: State

**Culvert 29:**  
Culvert - 1912  
Structure No. 200137002902062  
Length: 30'  
Facility Carried: VT 0007A ALT  
Bridge Type: MARBLE/CONC/SEG ARCH  
Features Intersected: W. BRANCH BATTEN KILL R.  
Maintenance/Ownership: Town

| Historic Projects   | Functional Class  | Curves  | Road Widths  | AAADT   | Mileage by Functional Class By Sheet  | Mileage by Town By Sheet              | DISTRICT | TOWN       | Date: 04/02/14                         | ROUTE  |
|---|---|---|--|---|---|---------------------------------------|----------|------------|--|--|
| <ul style="list-style-type: none"> <li>Retreatment</li> <li>Resurface</li> <li>Unknown</li> <li>Bituminous Mix</li> <li>Skimny Mix</li> <li>Bituminous Seal</li> <li>Gravel</li> <li>Surface Treated Gravel</li> <li>Plant Mix</li> <li>Reclaimed Base and Bituminous Concrete</li> <li>Concrete</li> </ul> | <ul style="list-style-type: none"> <li>1</li> <li>2</li> <li>3</li> <li>4</li> <li>5</li> <li>6</li> <li>7</li> <li>8</li> <li>9</li> <li>10</li> <li>11</li> <li>12</li> <li>13</li> <li>14</li> <li>15</li> <li>16</li> <li>17</li> <li>18</li> <li>19</li> </ul> | <ul style="list-style-type: none"> <li>curve left</li> <li>curve right</li> </ul> | <ul style="list-style-type: none"> <li>(ft)</li> </ul> | <ul style="list-style-type: none"> <li>(count)</li> </ul> | 015-1 7 - Rural - Major collector 0.038<br>0137 7 - Rural - Major collector 8.035 | MANCHESTER - V007A0206 8.073 of 8.073 | 1        | MANCHESTER | 1 of 1<br>TWN mileage:<br>0.0 to 8.073 | ROUTE<br>VT-7A<br>ETE mileage:<br>18.171 to 26.244 |
|   |   |   |  |   | Total Mileage: 8.073 mi   | Total Mileage: 8.073 mi               |          |            |  |  |