

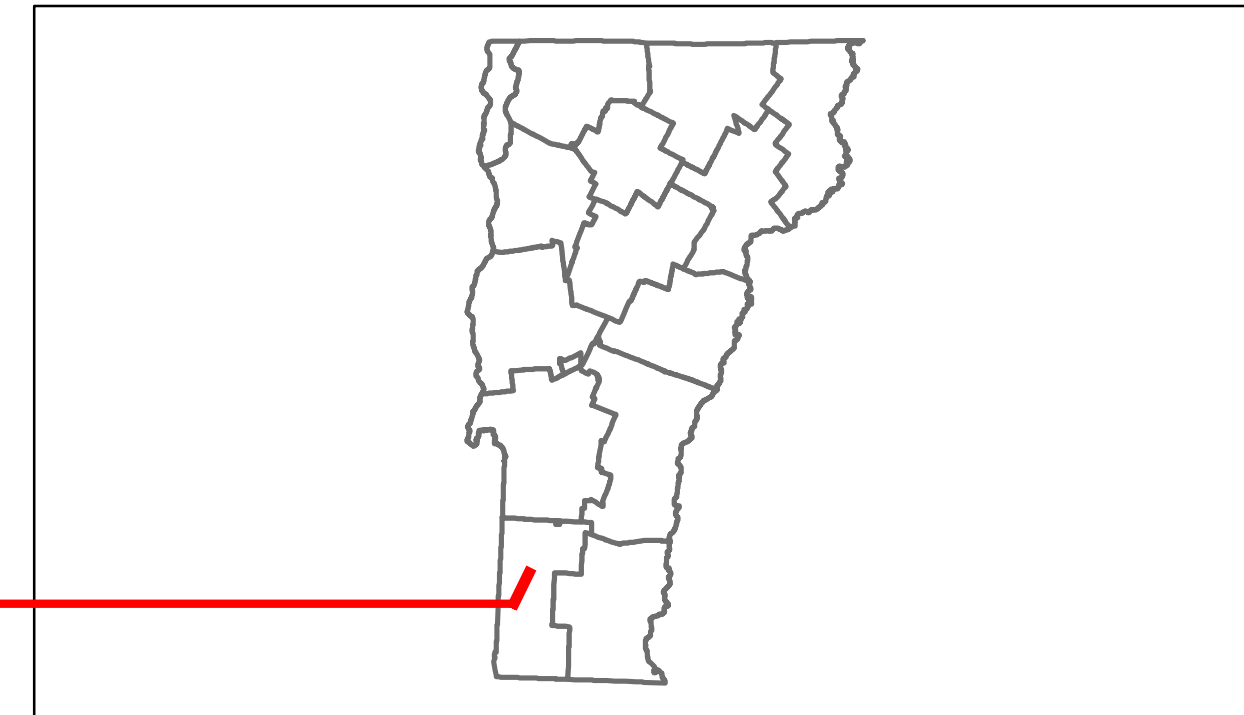


Route Log Progress Chart

DRAFT

Please Note: Errors and Omissions May Exist.
Contact the VTrans Mapping Unit with questions or concerns.

DISTRICT	TOWN	ROUTE
1	ARLINGTON	VT-7A

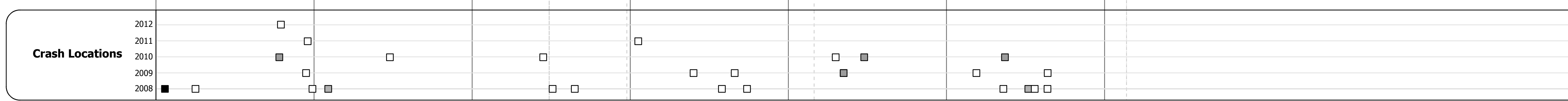
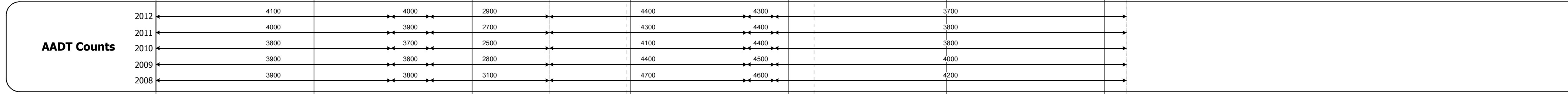


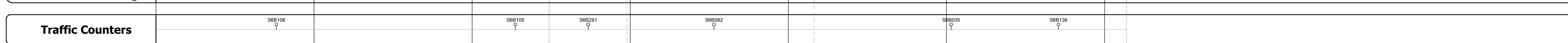


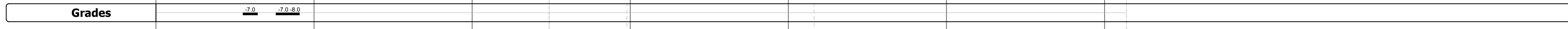
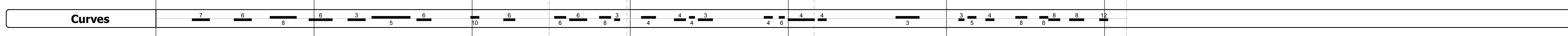
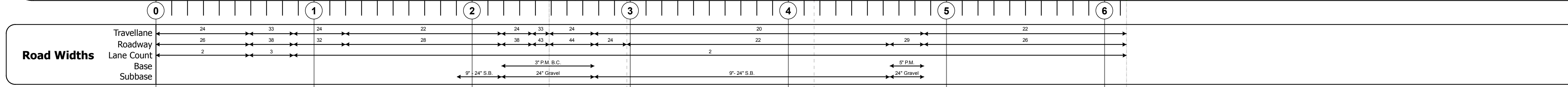


DESCRIPTION BLOCK

Bridge 15:
Stringer/multi-beam or girder - 1985
Structure No. 200137001502012
Length: 158'
Width: 33.6'
Facility Carried: VT 0007AALT
Bridge Type: 2-SPAN CONT RLD BEAM
Features Intersected: ROARING BROOK
Surface: Bituminous
Maintenance/Ownership: State

Bridge 16:
Tee Beam - 1929
Structure No. 200137001602012
Length: 177'
Width: 29.9'
Facility Carried: VT 0007AALT
Bridge Type: 3 SPAN CONC T-BEAM
Features Intersected: BATTEN KILL RIVER
Surface: Bituminous
Maintenance/Ownership: State

Bridge 17:
Slab - 1919
Structure No. 300137001702011
Length: 11'
Width: 30.0'
Under Clearance: 3.5'
Facility Carried: VT7A
Bridge Type: CONCRETE SLAB
Features Intersected: MILL BROOK
Surface: Bituminous
Maintenance: State



Historic Projects Retreatment Resurface Unknown Bituminous Mix Skimmy Mix Bituminous Seal Bituminous Concrete Concrete	Functional Class 1 2 3 4 5 6 7 8 9 10 11 12 13 14 15 16 17 18 19 Speed Zones 25 30 35 40 45 50 55 60 65	Curves curve left curve right Grades grade up grade down	Road Widths (ft) Traffic Counters (counter ID)	AADT (count) Crash Locations Fatal Injury Property Damage Only Unknown Crash Type	Mileage by Functional Class By Sheet 0137 7 - Rural - Major collector 6.139	Mileage by Town By Sheet ARLINGTON - V007A0201 6.139 of 6.139	DISTRICT 1	TOWN ARLINGTON	Date: 04/02/14 1 of 1 TWN mileage: 0.0 to 6.139	ROUTE VT-7A ETE mileage: 9.916 to 16.055
Total Mileage: 6.139 mi						Total Mileage: 6.139 mi				