



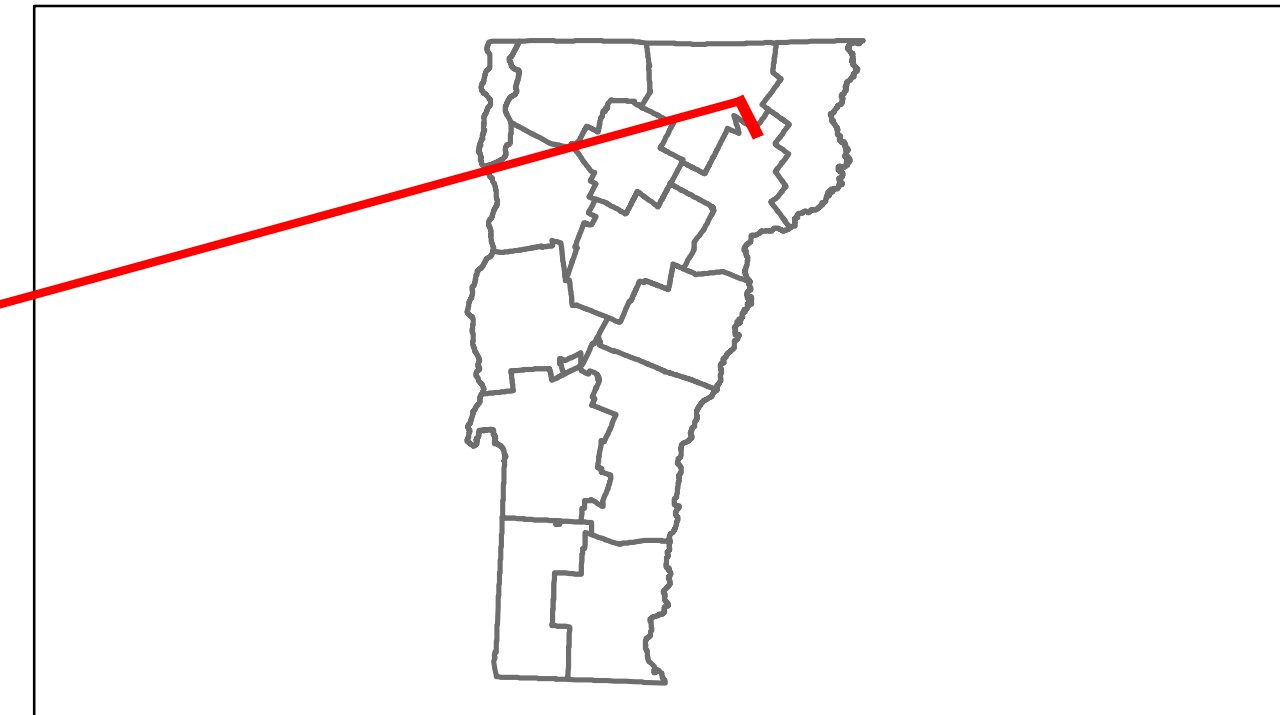


# Route Log Progress Chart

**DRAFT**

Please Note: Errors and Omissions May Exist.  
Contact the VTrans Mapping Unit with questions or concerns.

|          |          |       |
|----------|----------|-------|
| DISTRICT | TOWN     | ROUTE |
| 9        | WESTMORE | VT-5A |



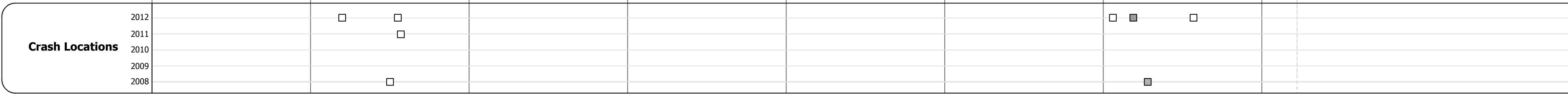




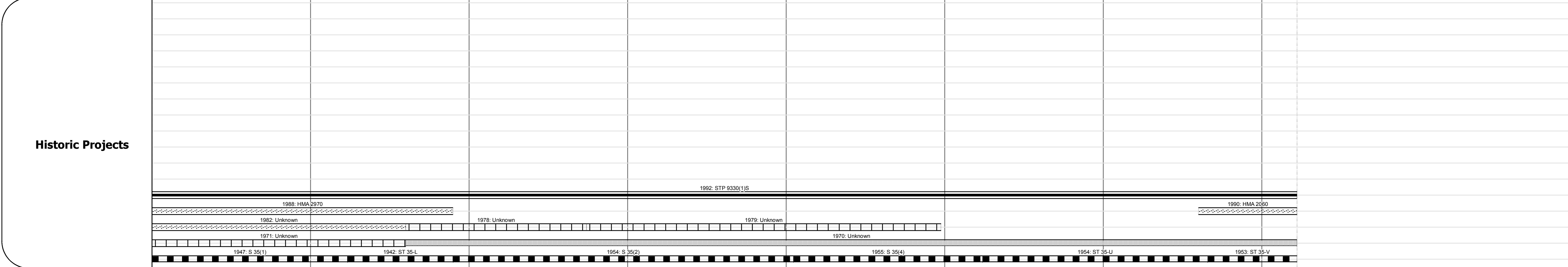
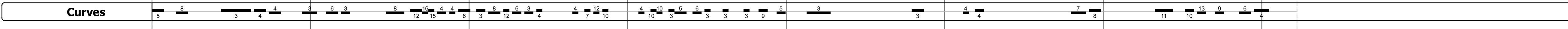
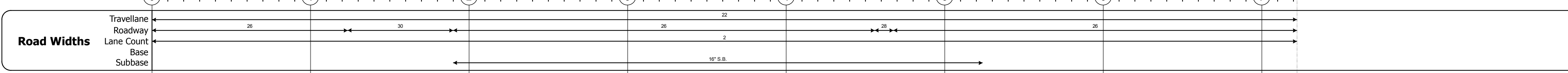
## DESCRIPTION BLOCK

**Bridge 6:**  
Slab - 1946  
Structure No. 300287000610191  
Length: 18'  
Width: 30.0'  
Under Clearance: 6.0'  
Facility Carried: VT5A  
Bridge Type: CONCRETE SLAB  
Features Intersected: BROOK  
Surface: Bituminous  
Maintenance: State

**Culvert 8:**  
Culvert - 1954  
Structure No. 300287000810191  
Length: 6'  
Under Clearance: 6.0'  
Facility Carried: VT5A  
Bridge Type: ACCGMP  
Features Intersected: BROOK  
Maintenance: State

**Culvert 9:**  
Culvert - 1954  
Structure No. 300287000910191  
Length: 6'  
Under Clearance: 5.0'  
Facility Carried: VT5A  
Bridge Type: CGMP ARCH  
Features Intersected: BROOK  
Maintenance: State

**Bridge 10:**  
Slab - 1954  
Structure No. 300287001010191  
Length: 10'  
Width: 29.0'  
Under Clearance: 5.5'  
Facility Carried: VT5A  
Bridge Type: CONCRETE SLAB  
Features Intersected: BROOK  
Surface: Bituminous  
Maintenance: State



|  |  |  |                            |   |                        |   |   |  |  |                         |                       |   |
|--|--|--|----------------------------|---|------------------------|---|---|--|--|-------------------------|-----------------------|---|
| <b>Historic Projects</b><br>Retreatment, Resurface, Unknown, Bituminous Mix, Skippy Mix, Bituminous Seal, Bituminous Concrete, Gravel, Surface Treated Gravel, Plant Mix, Reclaimed Base and Bituminous Concrete, Concrete | <b>Functional Class</b><br>1, 2, 3, 4, 5, 6, 7, 8, 9, 10, 11, 12, 13, 14, 15, 16, 17, 18, 19 | <b>Curves</b><br>curve left, curve right | <b>Road Widths</b><br>(ft) | <b>Traffic Counters</b><br>(counter ID) | <b>AADT</b><br>(count) | <b>Crash Locations</b><br>Fatal, Injury, Property Damage Only, Unknown Crash Type | <b>Mileage by Functional Class By Sheet</b><br>0287 7 - Rural - Major collector 7.222 | <b>Mileage by Town By Sheet</b><br>WESTMORE - V005A1019 7.222 of 7.222 | <b>DISTRICT</b><br>9                       | <b>TOWN</b><br>WESTMORE | <b>Date:</b> 04/02/14 | <b>ROUTE</b><br>VT-5A<br>ETE mileage: 4.713 to 11.935 |
| <b>Total Mileage: 7.222 mi</b>   |  |  |                            |   |                        |   |   | <b>Total Mileage: 7.222 mi</b>   | <b>1 of 1</b><br>TWN mileage: 0.0 to 7.222 | <b>ROUTE</b><br>VT-5A   |                       |   |