

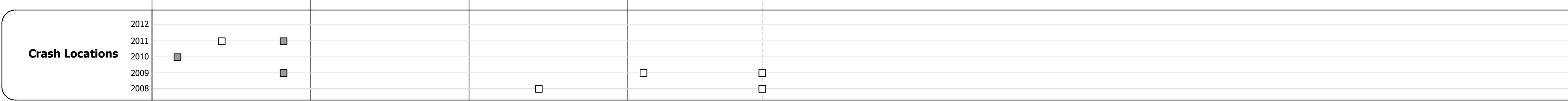
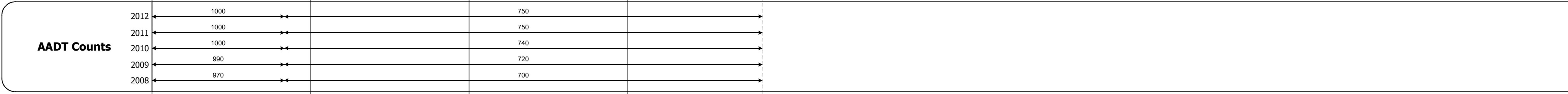







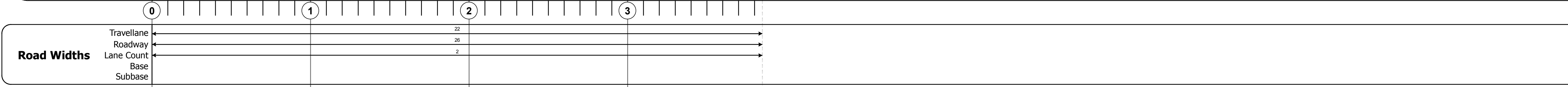

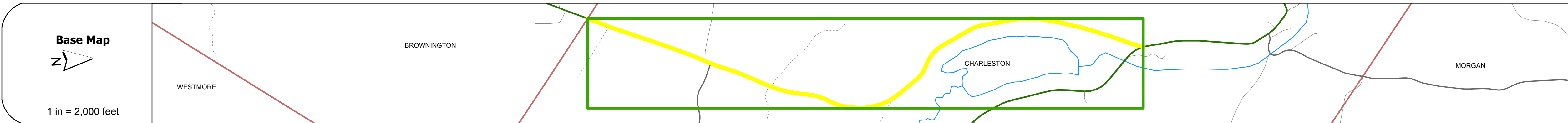
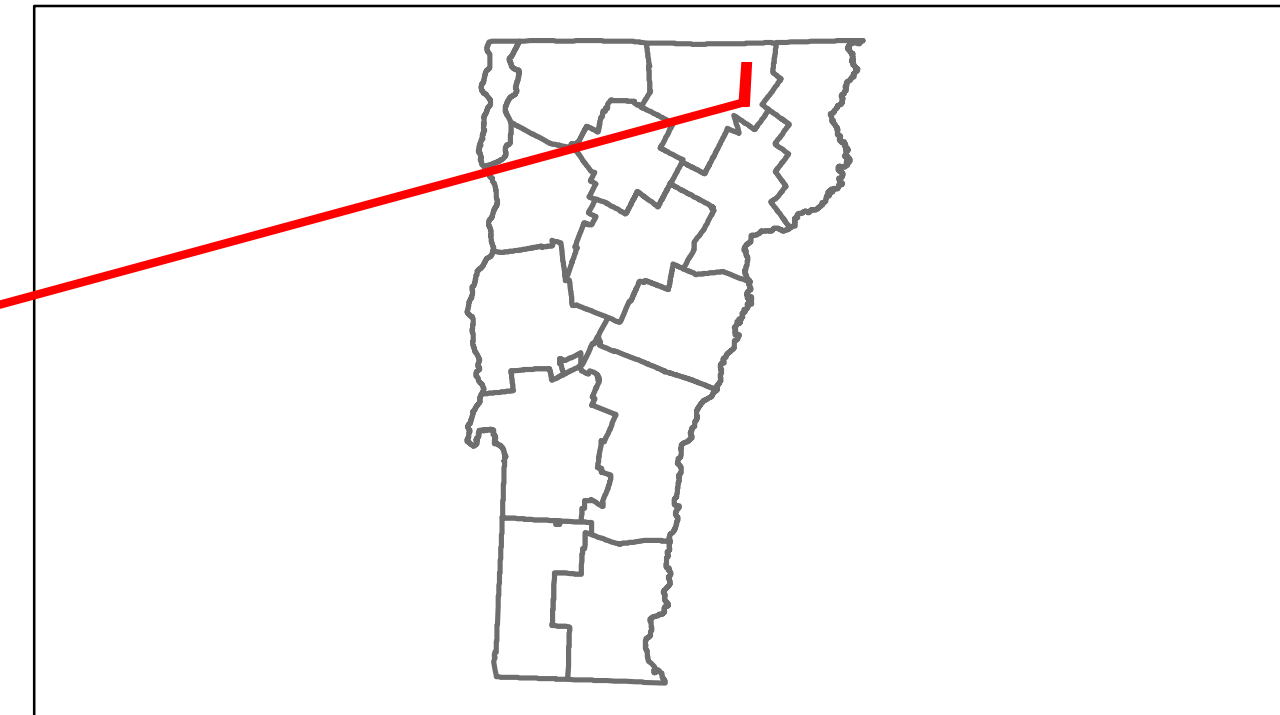


Route Log Progress Chart

DRAFT

Please Note: Errors and Omissions May Exist.
Contact the VTrans Mapping Unit with questions or concerns.

DISTRICT	TOWN	ROUTE
9	CHARLESTON	VT-5A



DESCRIPTION BLOCK	

Historic Projects Retreatment, Resurface, Unknown, Bituminous Mix, Skippy Mix, Bituminous Seal, Bituminous Concrete, Gravel, Surface Treated Gravel, Plant Mix, Reclaimed Base and Bituminous Concrete, Concrete	Functional Class 1, 2, 3, 4, 5, 6, 7, 8, 9, 10, 11, 12, 13, 14, 15, 16, 17, 18, 19	Curves curve left, curve right	Road Widths (ft)	AADT (count)	Mileage by Functional Class By Sheet 0287 7 - Rural - Major collector 3.850	Mileage by Town By Sheet CHARLESTON - V005A1004 3.85 of 3.85	DISTRICT 9	TOWN CHARLESTON	Date: 04/02/14	ROUTE VT-5A ETE mileage: 15.647 to 19.497
Crash Locations Fatal, Injury, Property Damage Only, Unknown Crash Type						Total Mileage: 3.850 mi		1 of 1 TWN mileage: 0.0 to 3.85		Total Mileage: 3.85 mi