

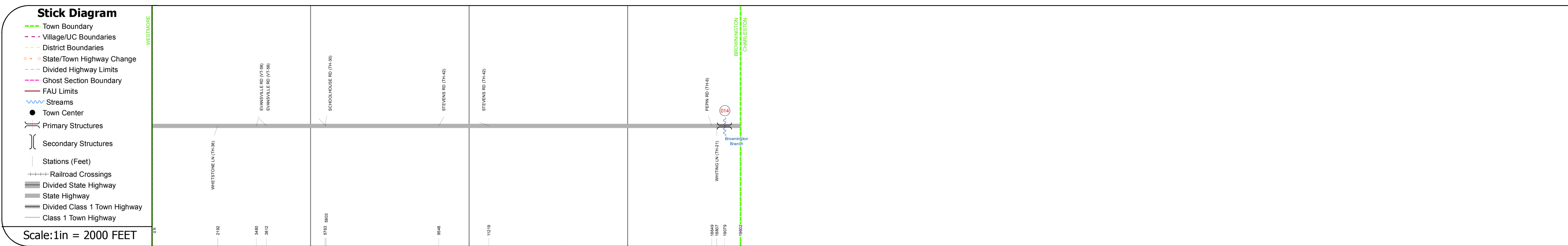
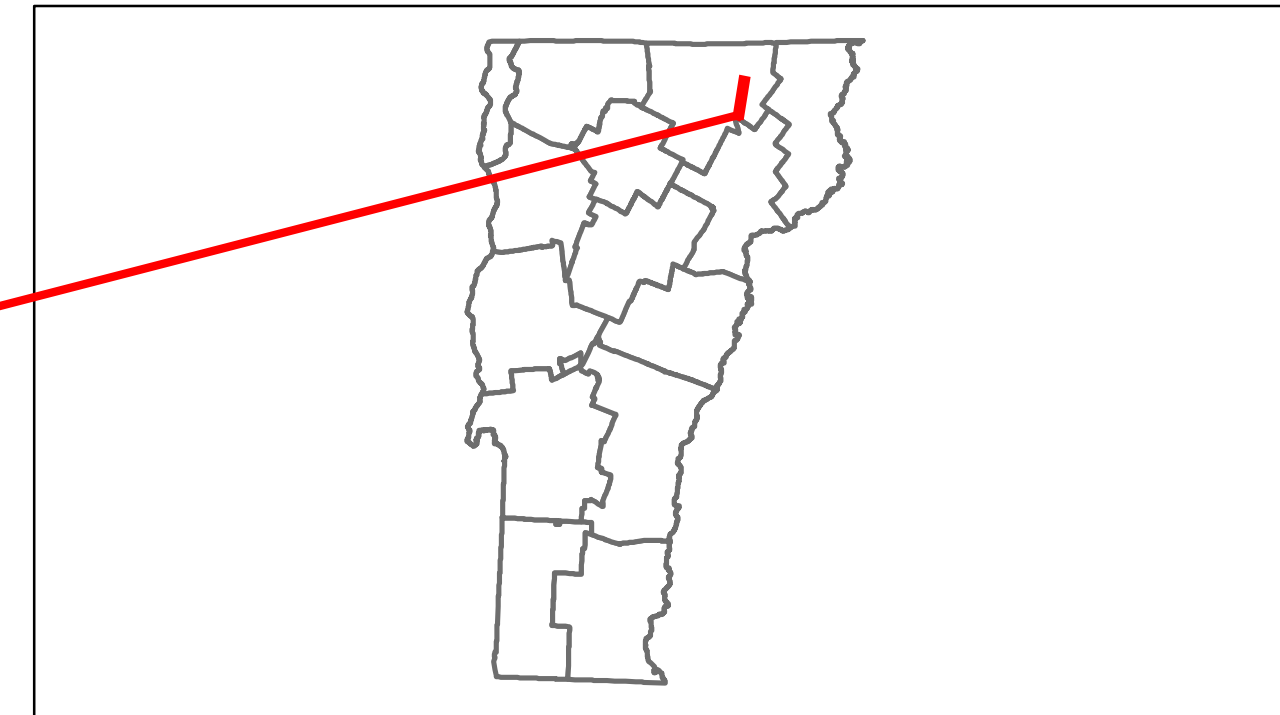


Route Log Progress Chart

DRAFT

Please Note: Errors and Omissions May Exist.
Contact the VTrans Mapping Unit with questions or concerns.


DISTRICT	TOWN	ROUTE
9	BROWNINGTON	VT-5A



DESCRIPTION BLOCK

Culvert 14:
Culvert - 1919
Structure No. 300287001410031
Length: 6'
Under Clearance: 4.0'
Facility Carried: VT5A
Bridge Type: ACCOMP ARCH
Features Intersected: BROOK
Maintenance: State

Road Widths	Travellane	Roadway	Lane Count	Base	Subbase
	22	26	2		



Maintenance Garage	District 9 - Derby Garage
--------------------	---------------------------

Traffic Counters	56P126, 56P711, 56P125
------------------	------------------------

Functional Class	7
------------------	---

Speed Zone	
------------	--

Year	Station 1	Station 2	Station 3
2012	1200	1100	1000
2011	1200	1100	1000
2010	1200	1100	1000
2009	1300	1200	990
2008	1300	1200	970

Year	Station 1	Station 2	Station 3
2012			
2011			
2010			
2009			
2008			

Historic Projects Retreatment, Resurface, Unknown, Bituminous Mix, Skippy Mix, Bituminous Seal, Bituminous Concrete, Gravel, Surface Treated Gravel, Plant Mix, Reclaimed Base and Bituminous Concrete, Concrete	Functional Class 1, 2, 3, 4, 5, 6, 7, 8, 9, 10, 11, 12, 13, 14, 15, 16, 17, 18, 19	Curves curve left, curve right	Road Widths (ft)	Traffic Counters (counter ID)	AADT (count)	Crash Locations Fatal, Injury, Property Damage Only, Unknown Crash Type	Mileage by Functional Class By Sheet 0287 7 - Rural - Major collector 3.713	Mileage by Town By Sheet BROWNINGTON - V005A1003 3.712 of 3.712	DISTRICT 9	TOWN BROWNINGTON	Date: 04/02/14	ROUTE VT-5A ETE mileage: 11.935 to 15.647
						1 of 1 TWN mileage: 0.0 to 3.712	Total Mileage: 3.712 mi					