










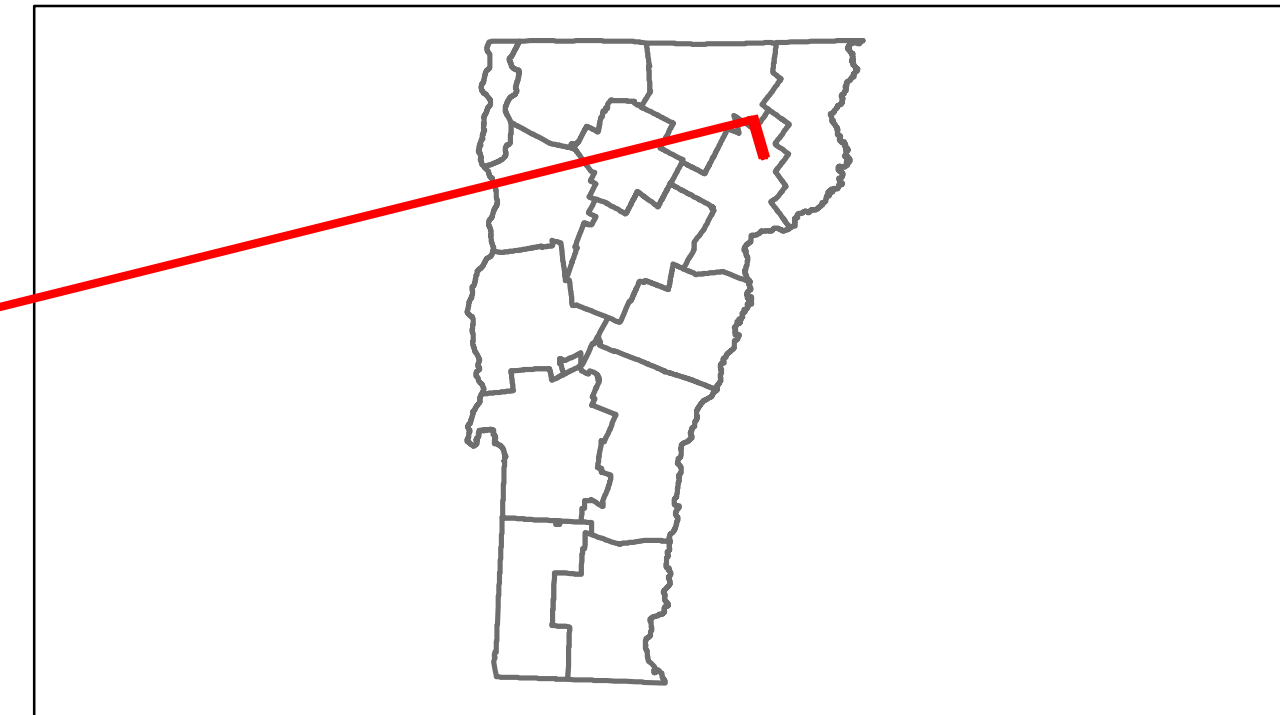


Route Log Progress Chart

DRAFT

Please Note: Errors and Omissions May Exist.
Contact the VTrans Mapping Unit with questions or concerns.

DISTRICT	TOWN	ROUTE
7	SUTTON	VT-5A



Year	ADT
2012	930
2011	930
2010	920
2009	830
2008	730

Year	Crash Locations
2012	
2011	
2010	
2009	
2008	

DESCRIPTION BLOCK

Historic Projects Retreatment, Resurface, Unknown, Bituminous Mix, Skippy Mix, Bituminous Seal, Concrete, Gravel, Surface Treated Gravel, Plant Mix, Reclaimed Base and Bituminous Concrete	Functional Class 1, 2, 3, 4, 5, 6, 7, 8, 9, 10, 11, 12, 13, 14, 15, 16, 17, 18, 19	Curves curve left, curve right	Road Widths (ft)	Grades grade up, grade down	Traffic Counters (counter ID)	Crash Locations Fatal, Injury, Property Damage Only, Unknown Crash Type	Mileage by Functional Class By Sheet 0287 7 - Rural - Major collector 3.204	Mileage by Town By Sheet SUTTON - V005A0314 3.204 of 3.204	DISTRICT 7	TOWN SUTTON	Date: 04/02/14	ROUTE VT-5A ETE mileage: 0.657 to 3.861
Total Mileage: 3.204 mi								Total Mileage: 3.204 mi				