

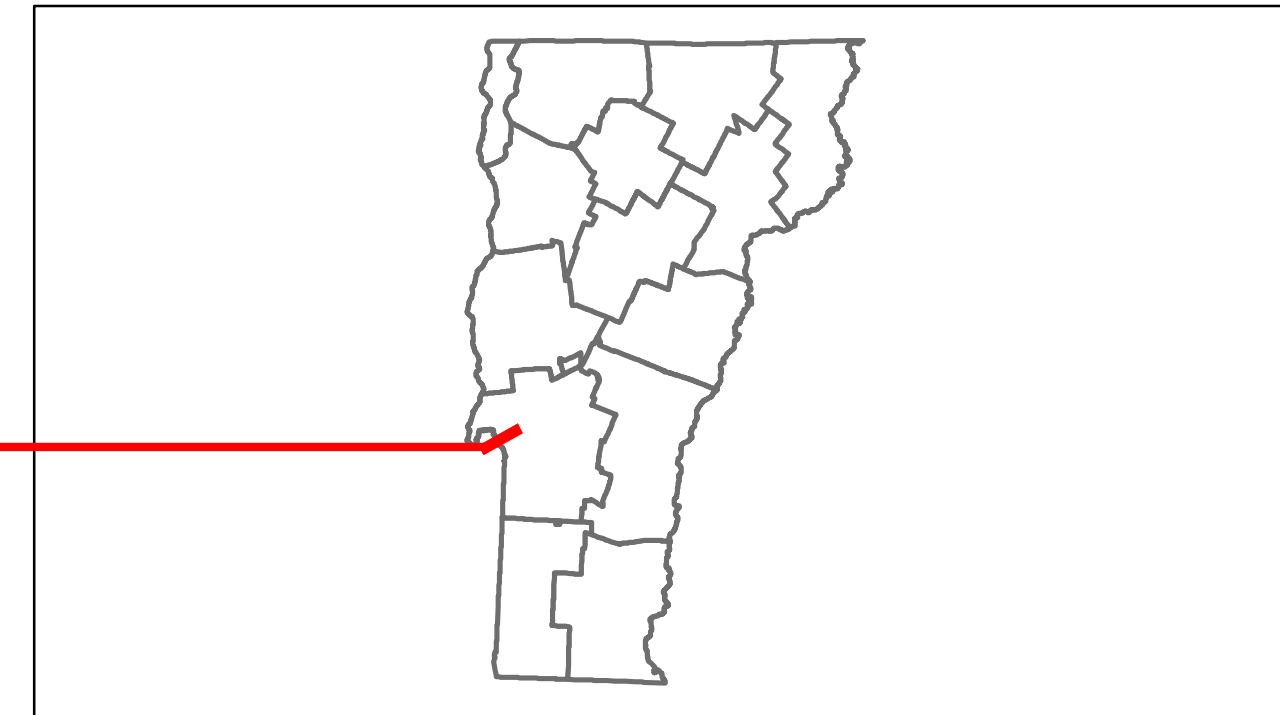


# Route Log Progress Chart

**DRAFT**

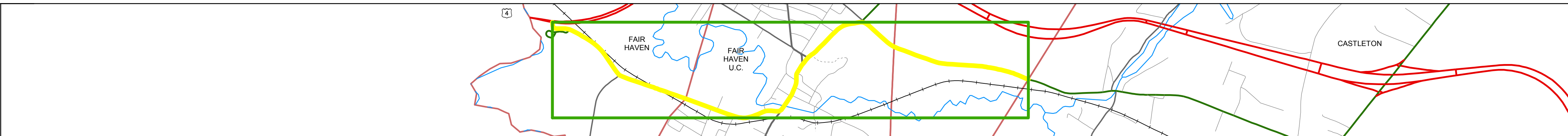
Please Note: Errors and Omissions May Exist.  
Contact the VTrans Mapping Unit with questions or concerns.

DISTRICT	TOWN	ROUTE
3	FAIR HAVEN	VT-4A



**Base Map**

1 in = 2,000 feet



**Stick Diagram**

- Town Boundary
- Village/UC Boundaries
- District Boundaries
- State/Town Highway Change
- Divided Highway Limits
- Ghost Section Boundary
- FAU Limits
- Streams
- Town Center
- Primary Structures
- Secondary Structures
- Stations (Feet)
- Railroad Crossings
- Divided State Highway
- State Highway
- Divided Class 1 Town Highway
- Class 1 Town Highway

Scale: 1in = 2000 FEET




**DESCRIPTION BLOCK**


**Bridge 1:**  
Tee Beam - 1924  
Structure No. 200142000111072  
Length: 53'  
Width: 29.8'  
Facility Carried: VT 0004AALT  
Bridge Type: CONCRETE T-BEAM  
Features Intersected: CASTLETON RIVER  
Surface: Bituminous  
Maintenance/Ownership: Town

**Road Widths**


Travellane  
Roadway  
Lane Count  
Base  
Subbase




**Curves**




**Grades**



**Historic Projects**




**Maintenance Garage**




**Traffic Counters**



**Functional Class**




**Speed Zone**



**AADT Counts**



**Crash Locations**



<p><b>Historic Projects</b></p> <ul style="list-style-type: none"> <li>Retreatment</li> <li>Resurface</li> <li>Unknown</li> <li>Bituminous Mix</li> <li>Skimny Mix</li> <li>Bituminous Seal</li> <li>Gravel</li> <li>Surface Treated Gravel</li> <li>Plant Mix</li> <li>Reclaimed Base and Bituminous Concrete</li> <li>Concrete</li> </ul>	<p><b>Functional Class</b></p> <ul style="list-style-type: none"> <li>1</li> <li>2</li> <li>3</li> <li>4</li> <li>5</li> <li>6</li> <li>7</li> <li>8</li> <li>9</li> <li>10</li> <li>11</li> <li>12</li> <li>13</li> <li>14</li> <li>15</li> <li>16</li> <li>17</li> <li>18</li> <li>19</li> </ul>	<p><b>Curves</b></p> <ul style="list-style-type: none"> <li>curve left</li> <li>curve right</li> </ul>	<p><b>Road Widths</b></p> <p>(ft)</p>	<p><b>Traffic Counters</b></p> <p>(counter ID)</p>	<p><b>AADT</b></p> <p>(count)</p>	<p><b>Crash Locations</b></p> <ul style="list-style-type: none"> <li>Fatal</li> <li>Property Damage Only</li> <li>Injury</li> <li>Unknown Crash Type</li> </ul>	<p><b>Mileage by Functional Class By Sheet</b></p> <p>0142 7 - Rural - Major collector 3.253</p>		<p><b>Mileage by Town By Sheet</b></p> <p>FAIR HAVEN - V004A1107 3.253 of 3.253</p>		<p><b>DISTRICT</b></p> <p>3</p>	<p><b>TOWN</b></p> <p>FAIR HAVEN</p>	<p><b>Date: 04/02/14</b></p>	<p><b>ROUTE</b></p> <p>VT-4A</p> <p>ETE mileage: 0.0 to 3.253</p>
							<p><b>Total Mileage: 3.253 mi</b></p>		<p><b>Total Mileage: 3.253 mi</b></p>					