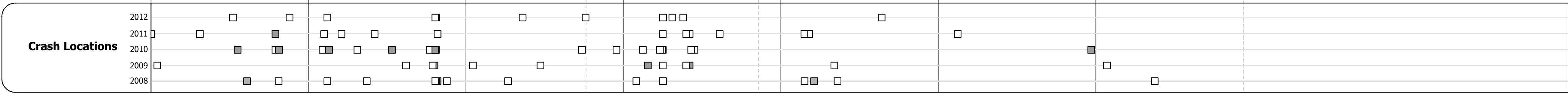



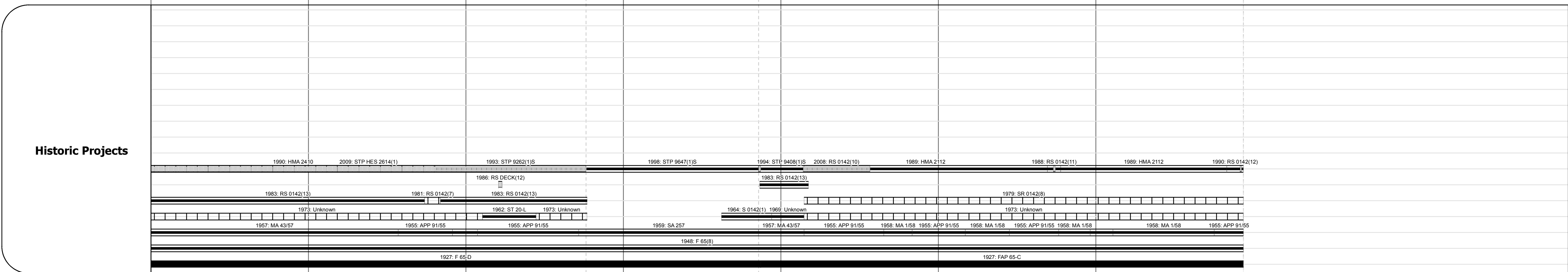

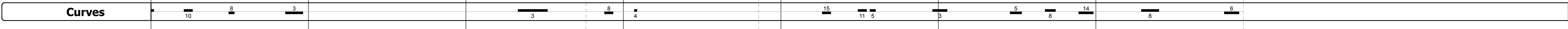
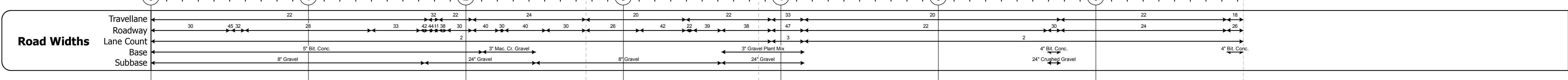
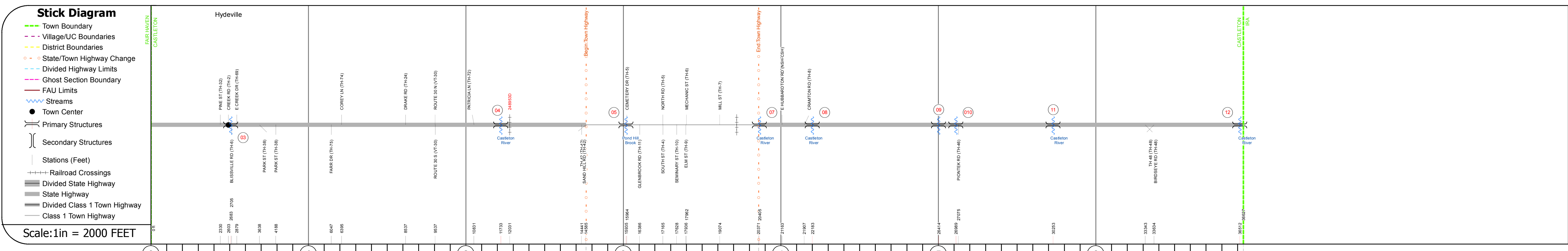
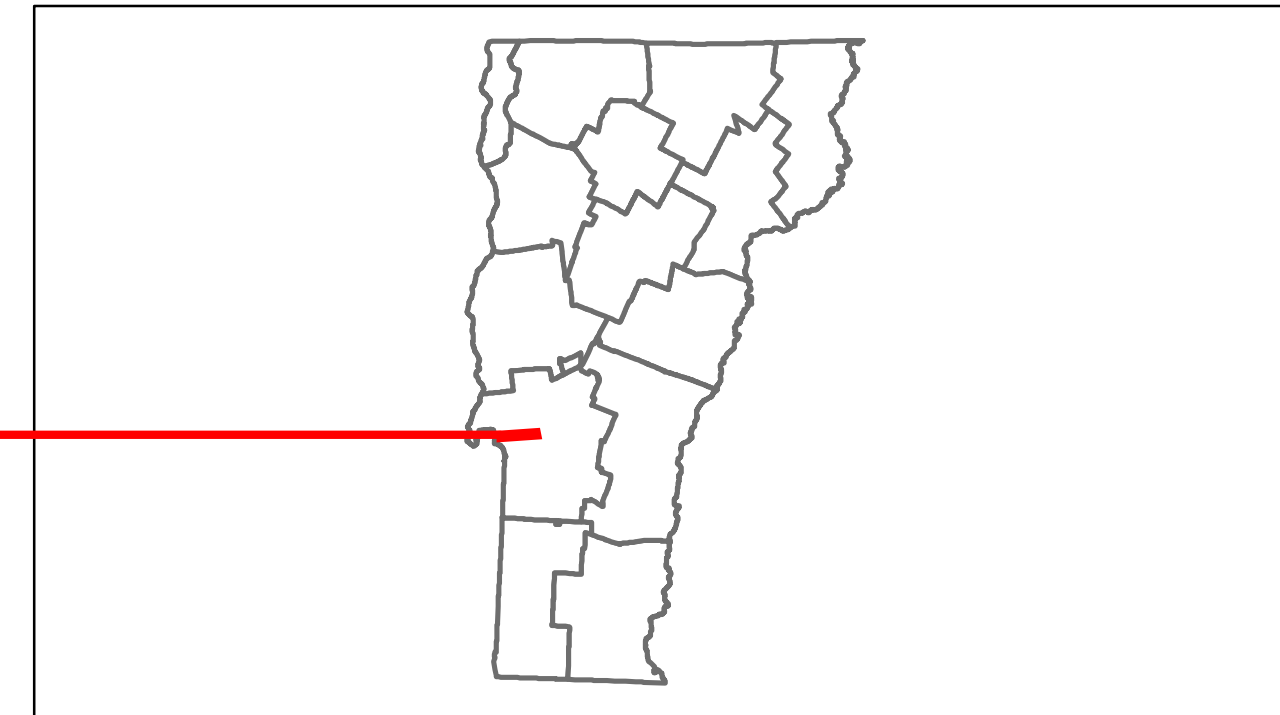




Route Log Progress Chart

DRAFT
Please Note: Errors and Omissions May Exist.
Contact the VTrans Mapping Unit with questions or concerns.

DISTRICT	TOWN	ROUTE
3	CASTLETON	VT-4A



DESCRIPTION BLOCK	
Bridge 3:	Slab - 1966 Structure No. 300142000311031 Length: 25' Width: 50.0' Facility Carried: VT4A Bridge Type: PRECAST CONC SLAB Features Intersected: LAKE BOMOSEEN OUTLET Surface: Bituminous Maintenance: State
Bridge 4:	Stringer/multi-beam or girder - 1962 Structure No. 200142000411032 Length: 128' Width: 30.0' Facility Carried: VT 0004A ALT Bridge Type: 2SP CONT ROLLED BEAM Features Intersected: CASTLETON RIVER Surface: Bituminous Maintenance/Ownership: State
Bridge 5:	Other - 1924 Structure No. 300142000511031 Length: 17' Width: 40.0' Under Clearance: 5.0' Facility Carried: VT4A Bridge Type: R.C. BOX WD W/ SLAB Features Intersected: BROOK Maintenance: State
Bridge 7:	Stringer/multi-beam or girder - 1964 Structure No. 200142000711032 Length: 69' Width: 30.2' Facility Carried: VT 0004A ALT Bridge Type: ROLLED BEAM Features Intersected: CASTLETON RIVER Surface: Bituminous Maintenance/Ownership: State
Bridge 8:	Slab - 2007 Structure No. 200142000811032 Length: 60' Width: 27.0' Facility Carried: VT 0004A ALT Bridge Type: PRESTRESS CONC SLAB Features Intersected: CASTLETON RIVER Surface: Bituminous Maintenance/Ownership: State
Culvert 9:	Culvert - 1919 Structure No. 300142000911031 Length: 8' Width: 27.0' Under Clearance: 2.0' Facility Carried: VT4A Bridge Type: R.C. BOX Features Intersected: BROOK Maintenance: State
Culvert 10:	Culvert - 1919 Structure No. 300142001011031 Length: 8' Under Clearance: 5.0' Facility Carried: VT4A Bridge Type: R.C. BOX Features Intersected: BROOK Maintenance: State
Bridge 11:	Stringer/multi-beam or girder - 1988 Structure No. 200142001111032 Length: 62' Width: 33.2' Facility Carried: VT 0004A ALT Bridge Type: ROLLED BEAM Features Intersected: CASTLETON RIVER Surface: Bituminous Maintenance/Ownership: State
Bridge 12:	Slab - 1969 Structure No. 200142001211032 Length: 46' Width: 32.5' Facility Carried: VT 0004A ALT Bridge Type: CONCRETE SLAB Features Intersected: CASTLETON RIVER Surface: Bituminous Maintenance/Ownership: State

Historic Projects	Functional Class	Curves	Road Widths	AADT	Mileage by Functional Class By Sheet	Mileage by Town By Sheet	DISTRICT	TOWN	Date: 04/02/14	ROUTE
Retreatment Resurface Unknown Bituminous Mix Skimny Mix Bituminous Seal	1 2 3 4 5 6 7 8 9 10 11 12 13 14 15 16 17 18 19	curve left curve right	(ft)	(count)	0142 7 - Rural - Major collector 6.937	CASTLETON - V004A1103 6.937 of 6.937	3	CASTLETON	1 of 1 TWN mileage: 0.0 to 6.937	VT-4A ETE mileage: 3.253 to 10.19
Gravel Surface Treated Gravel Plant Mix Reclaimed Base and Bituminous Concrete Concrete	Speed Zones 25 30 35 40 45 50 55 60 65	grade up grade down	Traffic Counters (counter ID)	Fatal Injury Property Damage Only Unknown Crash Type	Total Mileage: 6.937 mi	Total Mileage: 6.937 mi				