


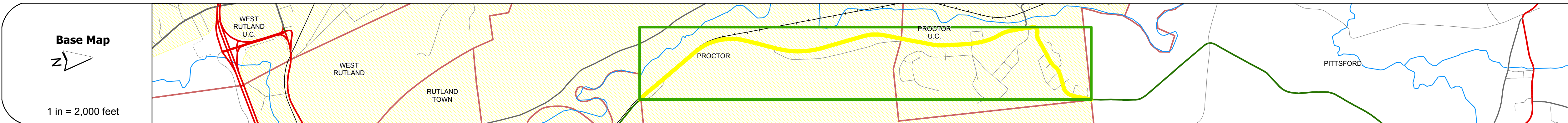
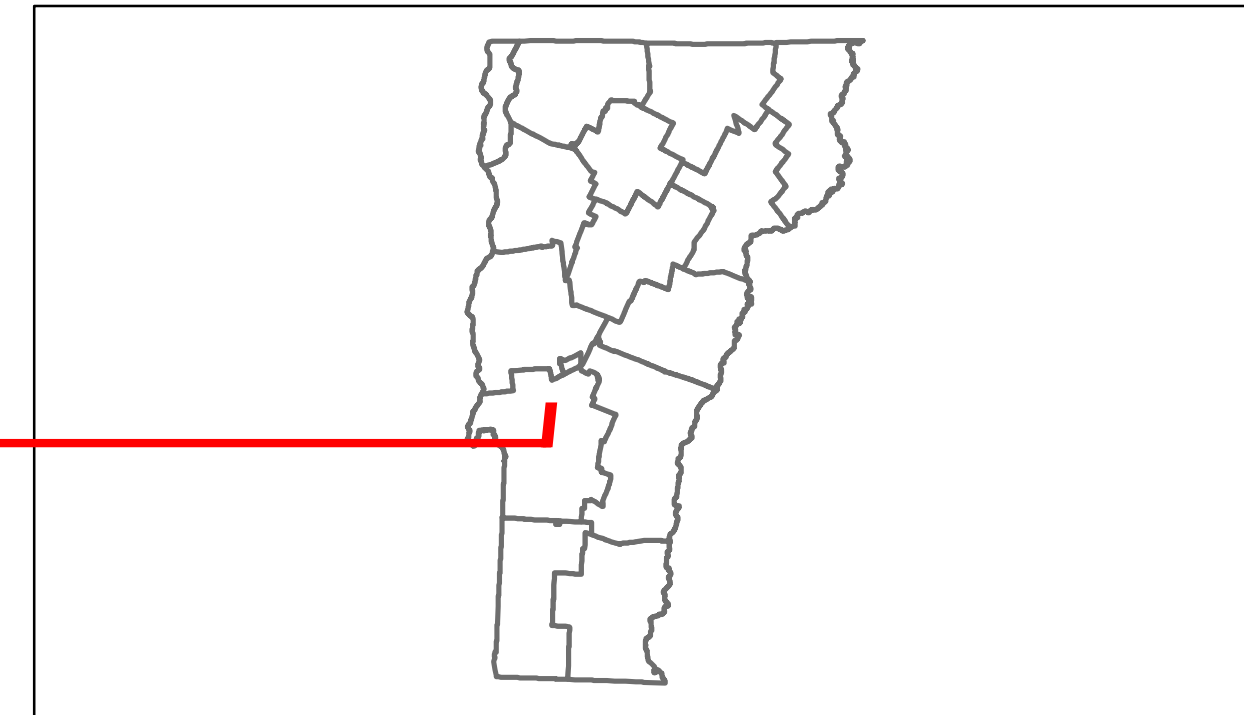


Route Log Progress Chart

DRAFT

Please Note: Errors and Omissions May Exist.
Contact the VTrans Mapping Unit with questions or concerns.

DISTRICT	TOWN	ROUTE
3	PROCTOR	VT-3



DESCRIPTION BLOCK

Road Widths	<table border="1"> <tr> <td>Travellane</td> <td>24</td> <td>20</td> <td>16</td> <td>24</td> </tr> <tr> <td>Roadway</td> <td>40</td> <td>34</td> <td>20</td> <td>24</td> </tr> <tr> <td>Lane Count</td> <td></td> <td>2</td> <td></td> <td></td> </tr> <tr> <td>Base</td> <td colspan="5">3" Crushed Stone Base Course</td> </tr> <tr> <td>Subbase</td> <td colspan="5">24" Gravel</td> </tr> </table>	Travellane	24	20	16	24	Roadway	40	34	20	24	Lane Count		2			Base	3" Crushed Stone Base Course					Subbase	24" Gravel									
Travellane	24	20	16	24																													
Roadway	40	34	20	24																													
Lane Count		2																															
Base	3" Crushed Stone Base Course																																
Subbase	24" Gravel																																
Curves	<table border="1"> <tr> <td>3</td> <td>4</td> <td></td> <td></td> </tr> </table>	3	4																														
3	4																																
Grades																																	
Historic Projects	<table border="1"> <tr> <td>2008 STP 2312(1)</td> <td></td> <td></td> <td></td> </tr> <tr> <td>1984 HMA 2558</td> <td></td> <td></td> <td></td> </tr> <tr> <td>1973 Unknown</td> <td></td> <td></td> <td></td> </tr> <tr> <td>1968 0163(1)</td> <td></td> <td></td> <td></td> </tr> <tr> <td>1949 APP 70449</td> <td></td> <td></td> <td></td> </tr> <tr> <td>1925 Unknown</td> <td></td> <td></td> <td></td> </tr> <tr> <td>1995 STP 9564(1)S</td> <td></td> <td></td> <td></td> </tr> <tr> <td>1978 Unknown</td> <td></td> <td></td> <td></td> </tr> </table>	2008 STP 2312(1)				1984 HMA 2558				1973 Unknown				1968 0163(1)				1949 APP 70449				1925 Unknown				1995 STP 9564(1)S				1978 Unknown			
2008 STP 2312(1)																																	
1984 HMA 2558																																	
1973 Unknown																																	
1968 0163(1)																																	
1949 APP 70449																																	
1925 Unknown																																	
1995 STP 9564(1)S																																	
1978 Unknown																																	
Maintenance Garage	District 3 - Mendon Garage (Not State Maintained)																																
Traffic Counters	586189, 586190																																
Functional Class	16																																
Speed Zone																																	
AADT Counts	<table border="1"> <tr> <td>2012</td> <td>3300</td> <td>3000</td> <td>2200</td> <td>1600</td> </tr> <tr> <td>2011</td> <td>3300</td> <td>3000</td> <td>2200</td> <td>1600</td> </tr> <tr> <td>2010</td> <td>3200</td> <td>3000</td> <td>2100</td> <td>1500</td> </tr> <tr> <td>2009</td> <td>3200</td> <td>2800</td> <td>2000</td> <td>1500</td> </tr> <tr> <td>2008</td> <td>3100</td> <td>2600</td> <td>1800</td> <td>1400</td> </tr> </table>	2012	3300	3000	2200	1600	2011	3300	3000	2200	1600	2010	3200	3000	2100	1500	2009	3200	2800	2000	1500	2008	3100	2600	1800	1400							
2012	3300	3000	2200	1600																													
2011	3300	3000	2200	1600																													
2010	3200	3000	2100	1500																													
2009	3200	2800	2000	1500																													
2008	3100	2600	1800	1400																													
Crash Locations	<table border="1"> <tr> <td>2012</td> <td></td> <td></td> <td></td> <td></td> </tr> <tr> <td>2011</td> <td></td> <td></td> <td></td> <td></td> </tr> <tr> <td>2010</td> <td></td> <td></td> <td></td> <td></td> </tr> <tr> <td>2009</td> <td></td> <td></td> <td></td> <td></td> </tr> <tr> <td>2008</td> <td></td> <td></td> <td></td> <td></td> </tr> </table>	2012					2011					2010					2009					2008											
2012																																	
2011																																	
2010																																	
2009																																	
2008																																	

Historic Projects Retreatment, Resurface, Unknown, Bituminous Mix, Skippy Mix, Bituminous Seal, Bituminous Concrete, Concrete, Gravel, Surface Treated Gravel, Plant Mix, Reclaimed Base and Bituminous Concrete, Concrete	Functional Class 1, 2, 3, 4, 5, 6, 7, 8, 9, 10, 11, 12, 13, 14, 15, 16, 17, 18, 19	Curves curve left, curve right	Road Widths (ft)	Traffic Counters (counter ID)	AADT (count)	Crash Locations Fatal, Injury, Property Damage Only, Unknown Crash Type	Mileage by Functional Class By Sheet 3200 16 - Urban - Minor Arterial 3.284	Mileage by Town By Sheet PROCTOR - V003-1118 3.283 of 3.283	DISTRICT 3	TOWN PROCTOR	Date: 04/02/14	ROUTE VT-3 ETE mileage: 1.695 to 4.978
							Total Mileage: 3.283 mi	Total Mileage: 3.283 mi	1 of 1 TWN mileage: 0.0 to 3.283			