







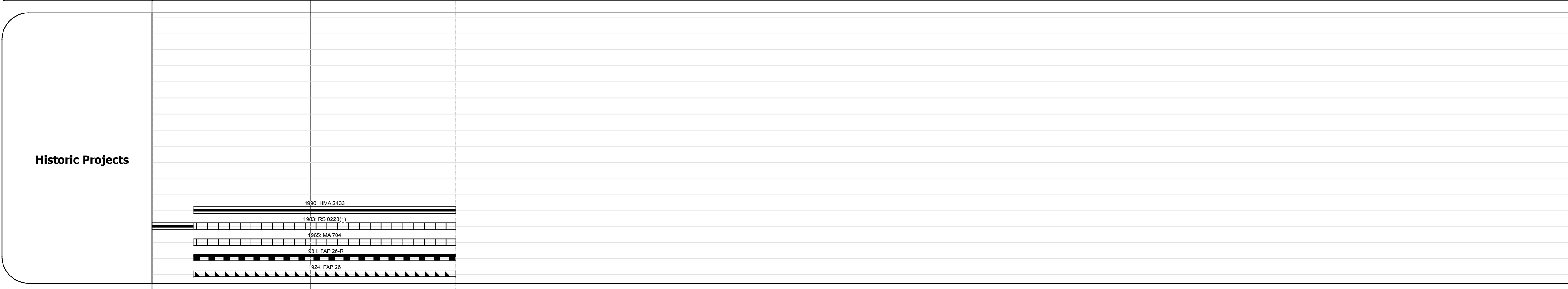
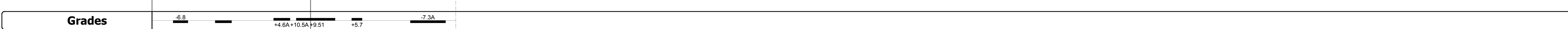


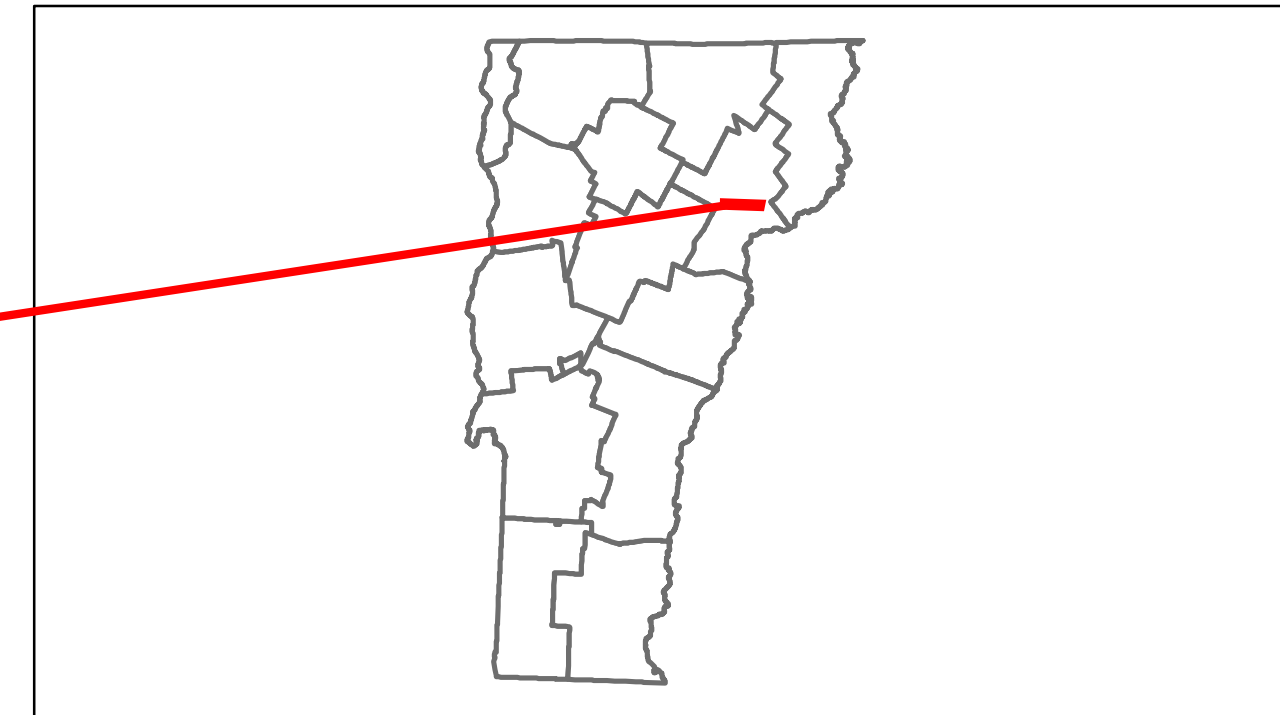


Route Log Progress Chart

DRAFT

Please Note: Errors and Omissions May Exist.
Contact the VTrans Mapping Unit with questions or concerns.

DISTRICT	TOWN	ROUTE
7	DANVILLE	VT-2B



DESCRIPTION BLOCK

Bridge 1:
Slab - 1923
Structure No. 300228000103031
Length: 22'
Width: 25.0'
Under Clearance: 6.0'
Facility Carried: VT2B
Bridge Type: CONCRETE SLAB
Features Intersected: WHITEMAN BROOK
Surface: Bituminous
Maintenance: State

Bridge 2:
Truss - thru - 1900
Structure No. 200228000203032
Length: 76'
Height: 0.0'
Under Clearance: 16.75'
Facility Carried: PED/BIKE PATH
Bridge Type: PED/BIKE PONY TRUSS
Features Intersected: VAST TRAIL OVER VT 2B

Historic Projects Retreatment, Resurface, Unknown, Bituminous Mix, Skippy Mix, Bituminous Seal, Bituminous Concrete, Gravel, Surface Treated Gravel, Plant Mix, Reclaimed Base and Bituminous Concrete, Concrete	Functional Class 1, 2, 3, 4, 5, 6, 7, 8, 9, 10, 11, 12, 13, 14, 15, 16, 17, 18, 19	Curves curve left, curve right	Road Widths (ft)	Traffic Counters (counter ID)	AADT (count)	Crash Locations Fatal, Injury, Property Damage Only, Unknown Crash Type	Mileage by Functional Class By Sheet 0228 7 - Rural - Major collector 1.916	Mileage by Town By Sheet DANVILLE - V00280303 1.916 of 1.916	DISTRICT 7	TOWN DANVILLE	Date: 04/02/14	ROUTE VT-2B ETE mileage: 0.0 to 1.916
						Total Mileage: 1.916 mi	Total Mileage: 1.916 mi	1 of 1 TWN mileage: 0.0 to 1.916				