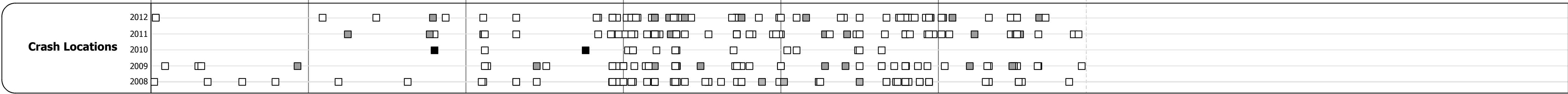
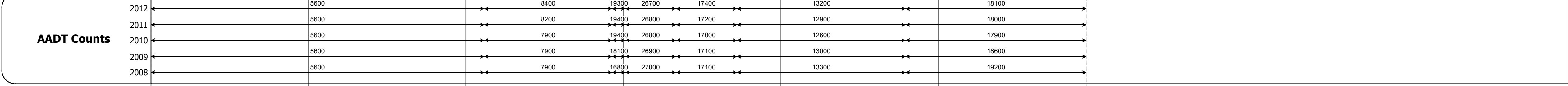




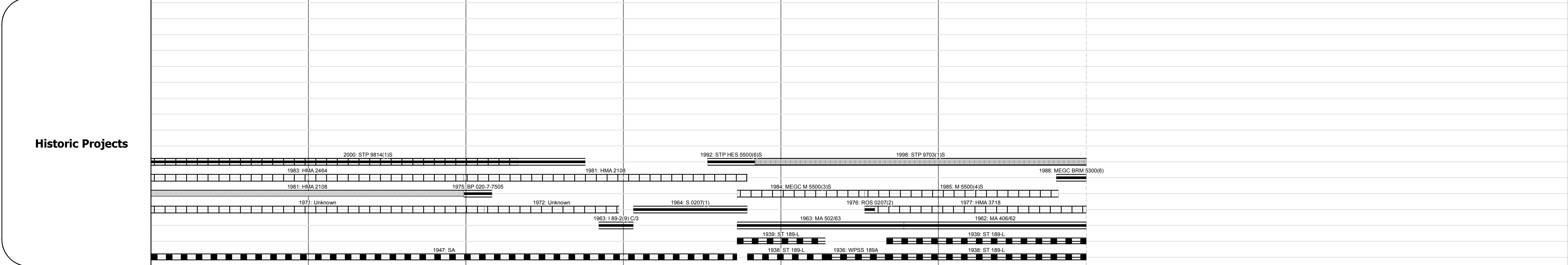
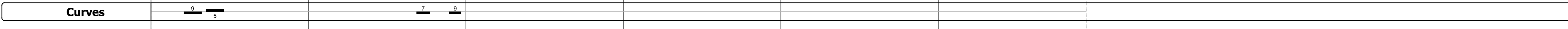
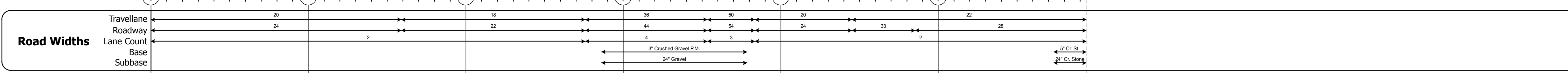
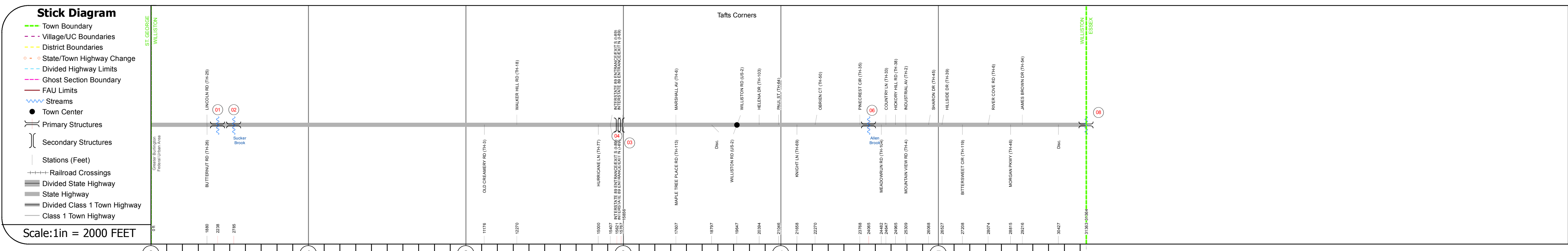
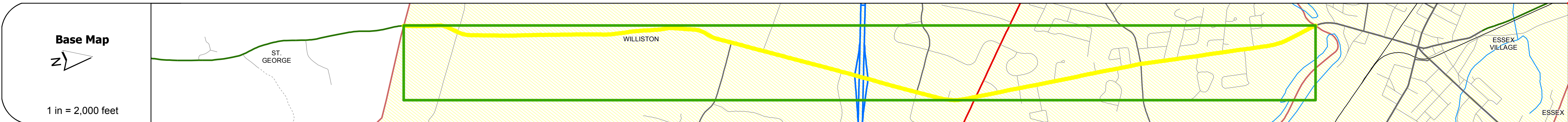
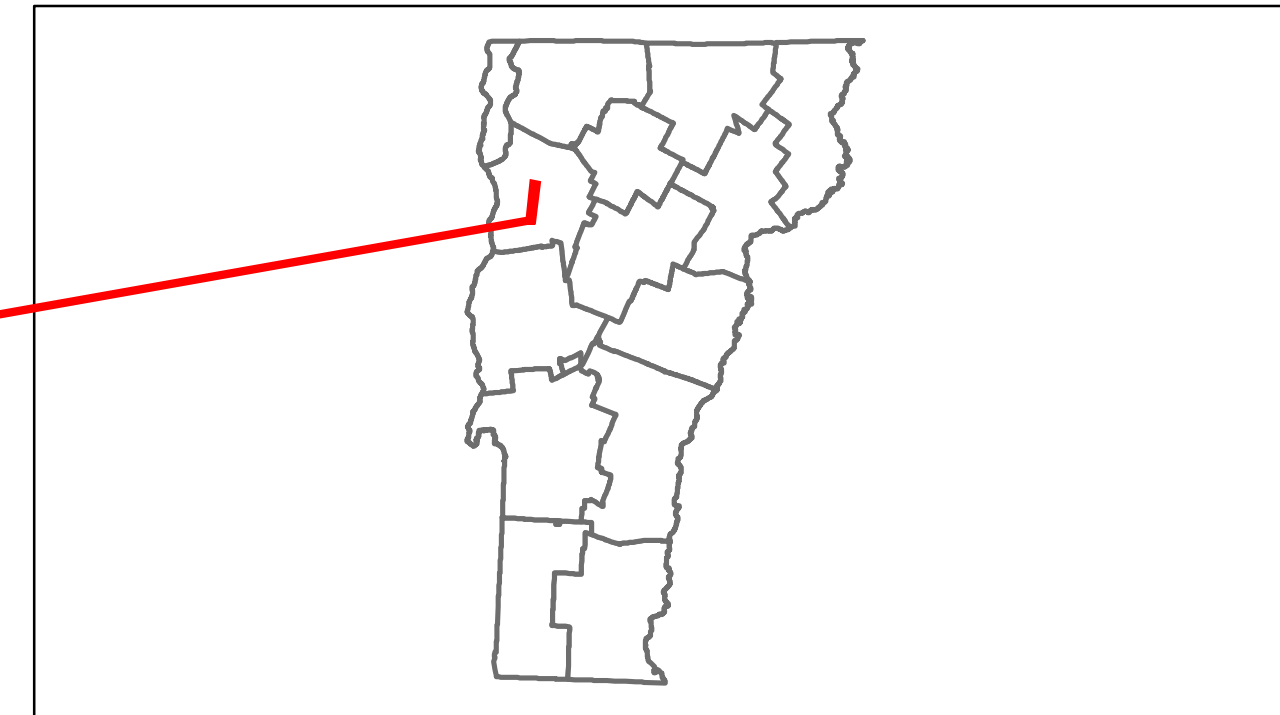




# Route Log Progress Chart

**DRAFT**  
Please Note: Errors and Omissions May Exist.  
Contact the VTTrans Mapping Unit with questions or concerns.

DISTRICT	TOWN	ROUTE
5	WILLISTON	VT-2A



## DESCRIPTION BLOCK

**Culvert 1:**  
Culvert - 1947  
Structure No. 300207000104171  
Length: 10'  
Under Clearance: 6.0'  
Facility Carried: VT2A  
Bridge Type: CGMPPA  
Features Intersected: SUCKER BROOK  
Maintenance: State

**Culvert 2:**  
Culvert - 1947  
Structure No. 300207000204171  
Length: 10'  
Under Clearance: 6.0'  
Facility Carried: VT2A  
Bridge Type: MULTI PL PIPE ARCH  
Features Intersected: BROOK  
Maintenance: State

**Bridge 4:**  
Stringer/multi-beam or girder - 1962  
Structure No. 200089061504172  
Length: 157'  
Height: 0.0'  
Weight Limit: 0  
Facility Carried: 1 00089 ML  
Bridge Type: 3-SP ROLLED BEAM  
Features Intersected: 1.89 OVER VT.2A

**Bridge 3:**  
Stringer/multi-beam or girder - 1962  
Structure No. 200089061N04172  
Length: 157'  
Height: 0.0'  
Weight Limit: 0  
Facility Carried: 1 00089 ML  
Bridge Type: 3-SP ROLLED BEAM  
Features Intersected: 1.89 OVER VT.2A

**Bridge 6:**  
Stringer/multi-beam or girder - 1936  
Structure No. 20550000604172  
Length: 74'  
Width: 30.0'  
Facility Carried: VT 0002A ALT  
Bridge Type: ROLLED BEAM  
Features Intersected: ALLEN BROOK  
Surface: Bituminous  
Maintenance/Ownership: State

**Bridge 8:**  
Stringer/multi-beam or girder - 1987  
Structure No. 20550000804172  
Length: 231'  
Width: 43.3'  
Facility Carried: VT 0002A ALT  
Bridge Type: CONT. CURVED GIRDER  
Features Intersected: WINOOSKI RIVER  
Surface: Bituminous  
Maintenance/Ownership: Town

<b>Historic Projects</b> Retreatment Resurface Unknown Bituminous Mix Skimny Mix Bituminous Seal Bituminous Concrete Gravel Surface Treated Gravel Plant Mix Reclaimed Base and Bituminous Concrete Concrete	<b>Functional Class</b> 1 2 3 4 5 6 7 8 9 10 11 12 13 14 15 16 17 18 19 <b>Speed Zones</b> 25 30 35 40 45 50 55 60 65	<b>Curves</b> curve left curve right <b>Grades</b> grade up grade down	<b>Road Widths</b> (ft) <b>Traffic Counters</b> (counter ID)	<b>AADT</b> (count) <b>Crash Locations</b> Fatal Injury Property Damage Only Unknown Crash Type	<b>Mileage by Functional Class By Sheet</b> 5500 14 - Urban - Principal Arterial - other 0.792 0207 16 - Urban - Minor Arterial 5.148	<b>Mileage by Town By Sheet</b> WILLISTON - V002A0417 5.94 of 5.94	<b>DISTRICT</b> 5	<b>TOWN</b> WILLISTON	<b>Date:</b> 04/02/14 <b>1 of 1</b> <b>TWN mileage:</b> 0.0 to 5.94	<b>ROUTE</b> VT-2A <b>ETE mileage:</b> 1.982 to 7.922
---	--	---	---	---	---	---	----------------------	--------------------------	---	---