








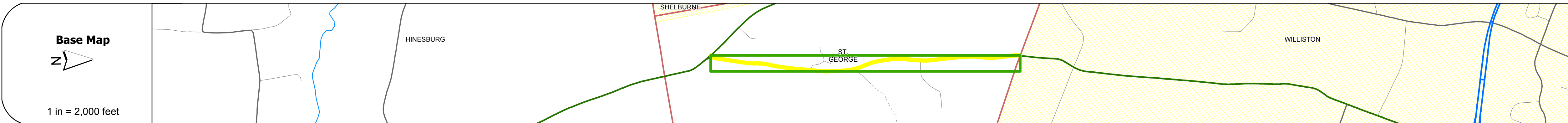
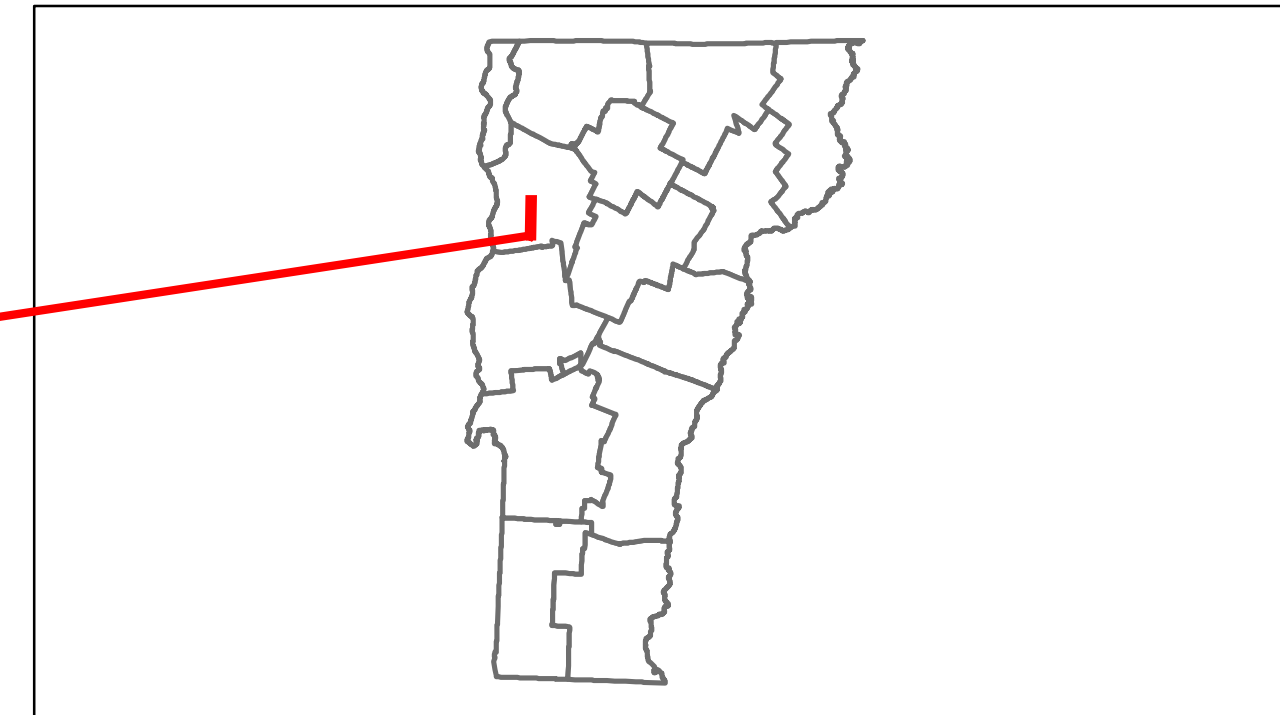


Route Log Progress Chart

DRAFT

Please Note: Errors and Omissions May Exist.
Contact the VTrans Mapping Unit with questions or concerns.

DISTRICT	TOWN	ROUTE
5	ST. GEORGE	VT-2A



DESCRIPTION BLOCK	

Historic Projects Retreatment, Resurface, Unknown, Bituminous Mix, Skippy Mix, Bituminous Seal, Bituminous Concrete, Gravel, Surface Treated Gravel, Plant Mix, Reclaimed Base and Bituminous Concrete, Concrete	Functional Class 1-19, 6-16 Speed Zones 25, 30, 35, 40, 45, 50, 55, 60, 65	Curves curve left, curve right Grades grade up, grade down	Road Widths (ft) Traffic Counters (counter ID)	AADT (count) Crash Locations Fatal, Injury, Property Damage Only, Unknown Crash Type	Mileage by Functional Class By Sheet 0207 7 - Rural - Major collector 1.982	Mileage by Town By Sheet ST. GEORGE - V002A0412 1.982 of 1.982	DISTRICT 5	TOWN ST. GEORGE	Date: 04/02/14 1 of 1 TWN mileage: 0.0 to 1.982	ROUTE VT-2A ETE mileage: 0.0 to 1.982
					Total Mileage: 1.982 mi		Total Mileage: 1.982 mi			