


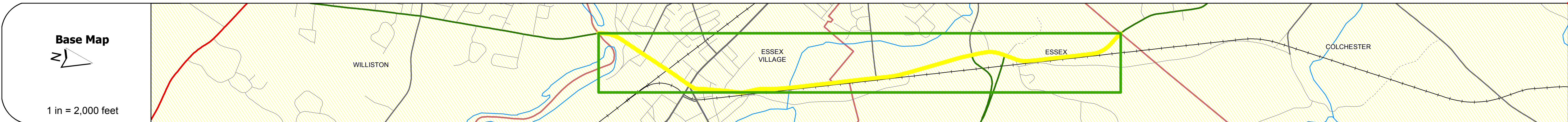
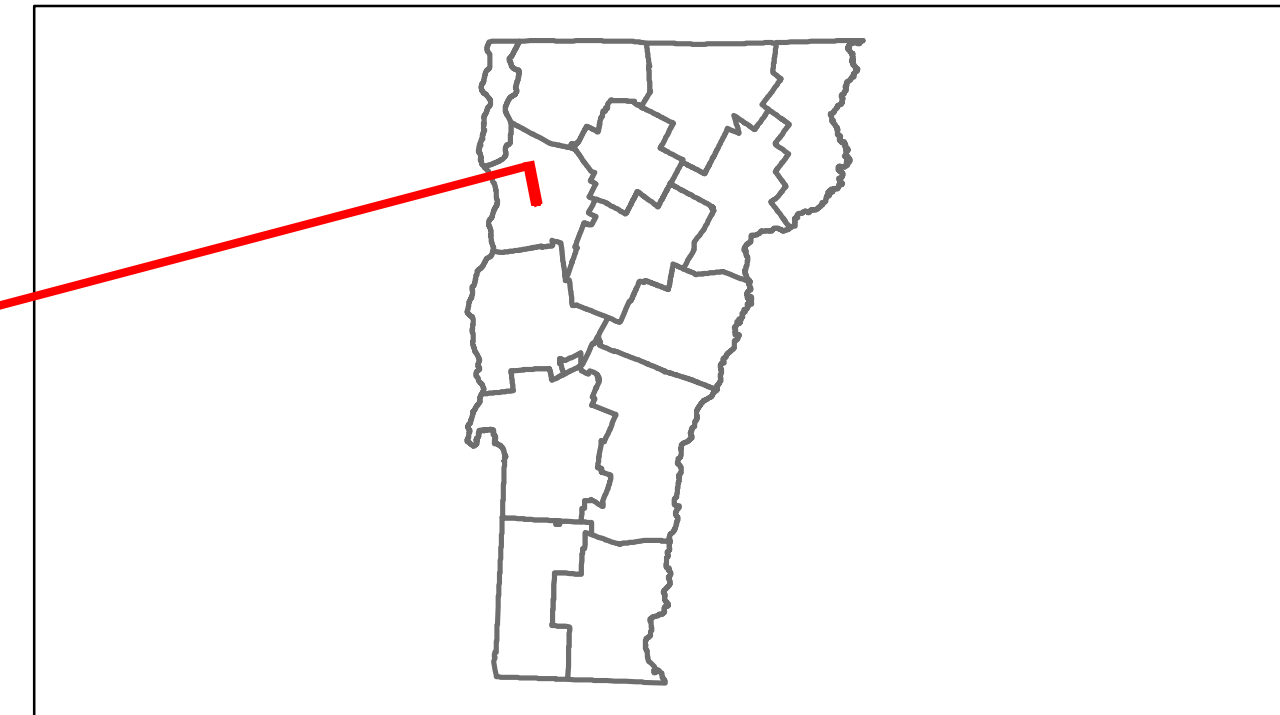


Route Log Progress Chart

DRAFT

Please Note: Errors and Omissions May Exist.
Contact the VTrans Mapping Unit with questions or concerns.

| | | |
|----------|-------|-------|
| DISTRICT | TOWN | ROUTE |
| 5 | ESSEX | VT-2A |



DESCRIPTION BLOCK


Culvert 8A:
Culvert - 1919
Structure No. 300207008A04061
Length: 45'
Under Clearance: 9.0'
Facility Carried: VT2A
Bridge Type: STEEL CULVERT
Features Intersected: HYDRO PENSTOCK
Maintenance: State

Culvert 9:
Culvert - 1936
Structure No. 305300000904061
Length: 15'
Under Clearance: 11.0'
Facility Carried: VT2A
Bridge Type: R. C. BOX
Features Intersected: INDIAN BROOK
Maintenance: State

Culvert 11:
Culvert - 1934
Structure No. 300207001104061
Length: 8'
Under Clearance: 6.0'
Facility Carried: VT2A
Bridge Type: RC BOX
Features Intersected: BROOK
Maintenance: State

| Travellane | Roadway | Lane Count | Base | Subbase |
|------------|---------|------------|----------------------|-----------|
| 30 | 30 | 30 | 5" P.M. B.C. | 2" Gravel |
| 32 | 32 | 32 | 5" P.M. B.C. | 2" Gravel |
| 44 | 44 | 44 | 5" P.M. B.C. | 2" Gravel |
| 29 | 29 | 29 | 5" and 15" P.M. B.C. | 2" Gravel |
| 18 | 18 | 18 | 5" P.M. B.C. | 2" Gravel |
| 22 | 22 | 22 | 5" P.M. B.C. | 2" Gravel |
| 20 | 20 | 20 | 5" P.M. B.C. | 2" Gravel |

| Curves | Grades |
|--------|--------|
| 4.45° | +6.20% |
| 6 | |
| 5 | |
| 3 | |
| 6 | |
| 6 | |
| 6 | |



| Maintenance Garage |
|--|
| (Not State Maintained) District 5 - Chimney Corners Garage |

| Traffic Counters |
|--|
| 960169, 960175, 960178, 960041, 960202, 960042, 960116 |

| Functional Class |
|-----------------------------|
| 16 - Urban - Minor Arterial |

| Speed Zone |
|------------|
| 35, 40 |

| Year | Station 0+00 | Station 1+00 | Station 2+00 | Station 3+00 | Station 4+00 | Station 5+00 |
|------|--------------|--------------|--------------|--------------|--------------|--------------|
| 2012 | 18100 | 17400 | 15400 | 7200 | 7700 | 6500 |
| 2011 | 18000 | 18000 | 15900 | 7200 | 7500 | 6500 |
| 2010 | 17900 | 18500 | 16300 | 7200 | 7200 | 6500 |
| 2009 | 18600 | 21200 | 18600 | 7300 | 7100 | 6700 |
| 2008 | 19200 | 23800 | 20900 | 7300 | 7000 | 6800 |

| Year | Station 0+00 | Station 1+00 | Station 2+00 | Station 3+00 | Station 4+00 | Station 5+00 |
|------|--------------|--------------|--------------|--------------|--------------|--------------|
| 2012 | 0 | 0 | 0 | 0 | 0 | 0 |
| 2011 | 0 | 0 | 0 | 0 | 0 | 0 |
| 2010 | 0 | 0 | 0 | 0 | 0 | 0 |
| 2009 | 0 | 0 | 0 | 0 | 0 | 0 |
| 2008 | 0 | 0 | 0 | 0 | 0 | 0 |

| | | | | | | | | | | |
|--|--|--|---|--------------------------------|---|---|----------------------|----------------------|-----------------------|---|
| Historic Projects Retreatment, Resurface, Bituminous, Unknown, Bituminous Mix, Skimmy Mix, Bituminous Seal, Concrete | Functional Class 1, 2, 3, 4, 5, 6, 7, 8, 9, 10, 11, 12, 13, 14, 15, 16, 17, 18, 19 | Curves curve left, curve right | Road Widths (ft) | AADT (count) | Mileage by Functional Class By Sheet 5300 16 - Urban - Minor Arterial 3.500 | Mileage by Town By Sheet ESSEX - V002A0406 3.5 of 3.5 | DISTRICT 5 | TOWN ESSEX | Date: 04/02/14 | ROUTE VT-2A ETE mileage: 7.922 to 11.422 |
| Crash Locations Fatal, Injury, Property Damage Only, Unknown Crash Type | Speed Zones 25, 30, 35, 40, 45, 50, 55, 60, 65 | Grades grade up, grade down | Traffic Counters (counter ID) | Total Mileage: 3.500 mi | Total Mileage: 3.5 mi | 1 of 1 TWN mileage: 0.0 to 3.5 | | | | |