




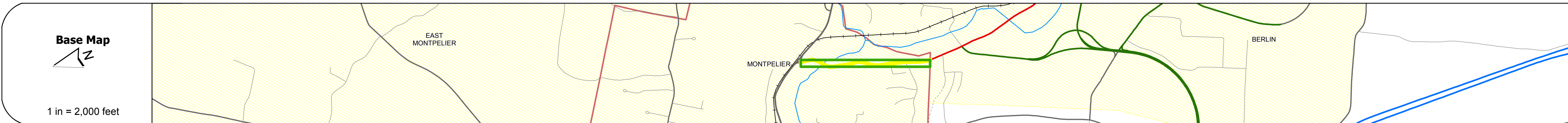
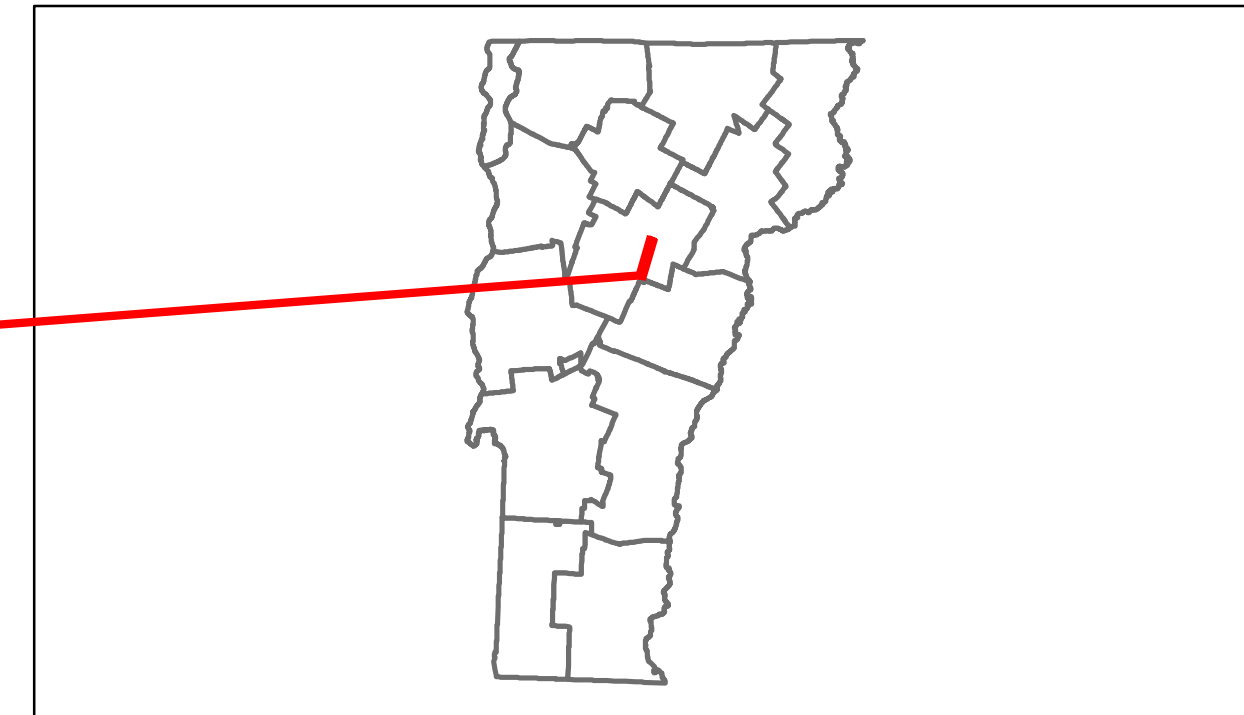


Route Log Progress Chart

DRAFT

Please Note: Errors and Omissions May Exist.
Contact the VTrans Mapping Unit with questions or concerns.

DISTRICT	TOWN	ROUTE
6	MONTPELIER	US-302




Historic Projects	Description
2009: STP 2618(1)	
1995: NH 9550(1)B	
1973: SA 684 & 705	
1954: SA 480/54	
1937: WPMH 55F	
1941: SN FAP 06	

Maintenance Garage - - - (Not State Maintained) - - -

Traffic Counters

Functional Class - - - 14 - - -

Speed Zone



DESCRIPTION BLOCK

Historic Projects Retreatment, Resurface, Unknown, Bituminous Mix, Skippy Mix, Bituminous Seal, Bituminous Concrete, Gravel, Surface Treated Gravel, Plant Mix, Reclaimed Base and Bituminous Concrete, Concrete	Functional Class 1, 2, 6, 7, 8, 11, 12, 14, 16, 17, 19	Curves curve left, curve right	Road Widths (ft)	AADT (count)	Mileage by Functional Class By Sheet 6400 14 - Urban - Principal Arterial - other 0.877	Mileage by Town By Sheet MONTPELIER - U302-1211 0.836 of 0.836	DISTRICT 6	TOWN MONTPELIER	Date: 04/02/14	ROUTE US-302
Crash Locations Fatal, Injury, Property Damage Only, Unknown Crash Type						Total Mileage: 0.836 mi		1 of 1 TWN mileage: 0.0 to 0.836	ETE mileage: 0.0 to 0.836	