


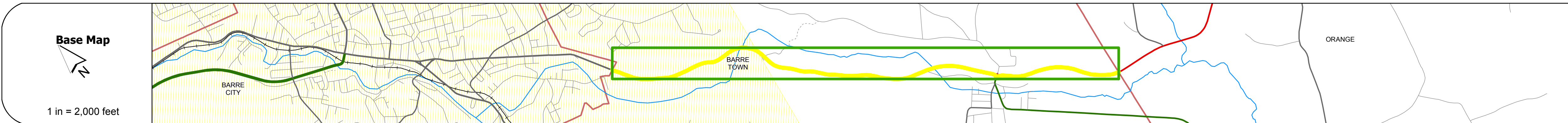
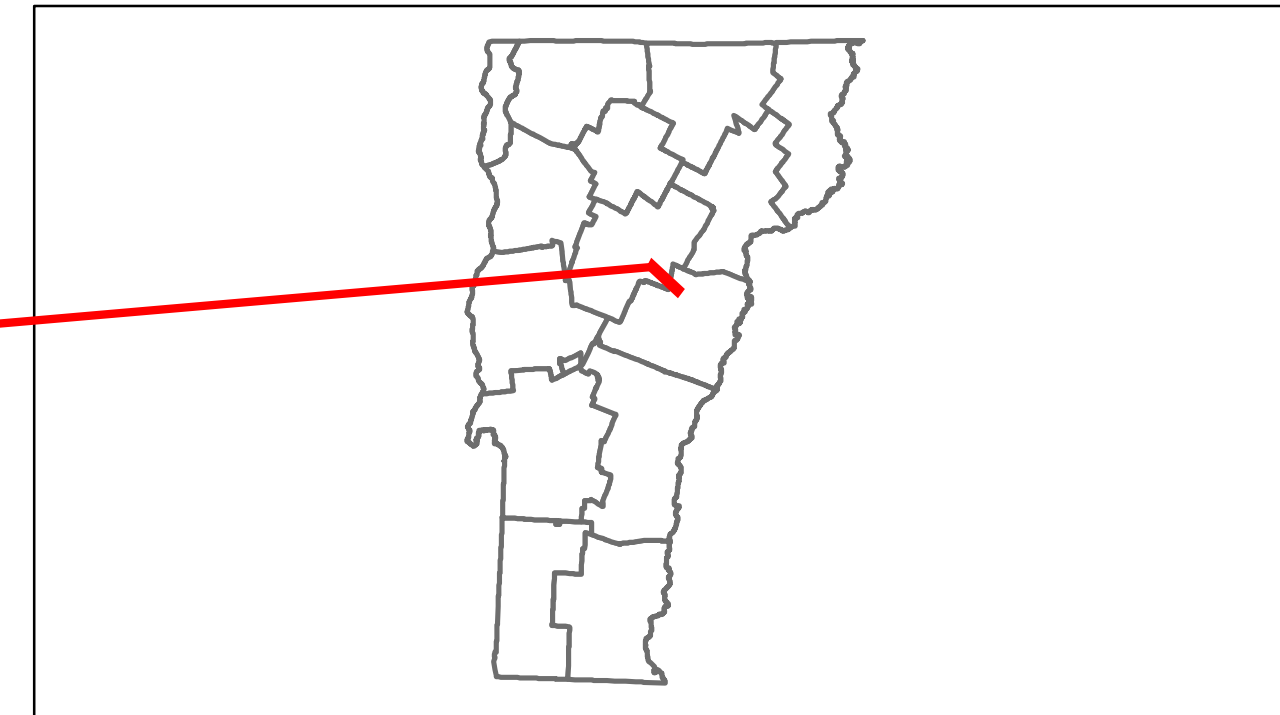


Route Log Progress Chart

DRAFT

Please Note: Errors and Omissions May Exist.
Contact the VTrans Mapping Unit with questions or concerns.

DISTRICT	TOWN	ROUTE
6	BARRE TOWN	US-302











DESCRIPTION BLOCK

Culvert 8:
Culvert - 1949
Structure No. 300026000812021
Length: 18'
Under Clearance: 7.0'
Facility Carried: US302
Bridge Type: R.C. BOX
Features Intersected: HONEY BROOK
Maintenance: State

Bridge 9:
Stringer/multi-beam or girder - 1928
Structure No. 200026000912022
Length: 74'
Width: 34.6'
Facility Carried: US 00302 ML
Bridge Type: ROLLED BEAM
Features Intersected: JAIL BRANCH BROOK
Surface: Bituminous
Maintenance/Ownership: State

Bridge 14:
Stringer/multi-beam or girder - 1959
Structure No. 200026001412022
Length: 202'
Width: 32.8'
Facility Carried: US 00302 ML
Bridge Type: 3 SPAN ROLLED BEAM
Features Intersected: JAIL BROOK
Surface: Bituminous
Maintenance/Ownership: State



Historic Projects Retreatment, Resurface, Bituminous, Concrete, Unknown, Bituminous Mix, Cold Patch and Skimmy Mix, Bituminous Seal, Concrete, Gravel, Surface Treated Gravel, Plant Mix, Reclaimed Base and Bituminous Concrete	Functional Class 1 (blue), 2 (orange), 6 (green), 7 (red), 8 (yellow), 11 (purple), 12 (pink), 14 (light blue), 17 (light green), 19 (light orange)	Curves curve left, curve right	Road Widths (ft)	AADT (count)	Mileage by Functional Class By Sheet 026-1 6 - Rural - Minor Arterial 2.316 026-1 14 - Urban - Principal Arterial - Other 1.014	Mileage by Town By Sheet BARRE TOWN - U302-1202 3.348 of 3.348	DISTRICT 6	TOWN BARRE TOWN	Date: 04/02/14	ROUTE US-302
					Crash Locations Fatal, Injury, Property Damage Only, Unknown Crash Type	Traffic Counters (counter ID)				