


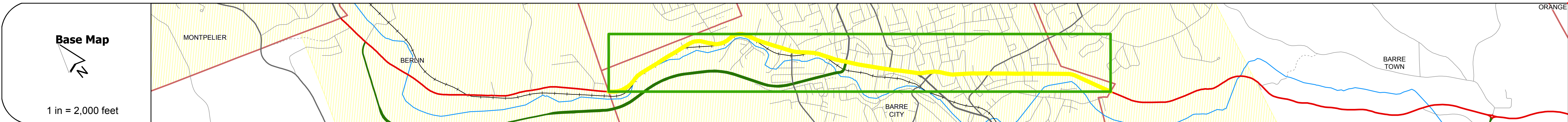
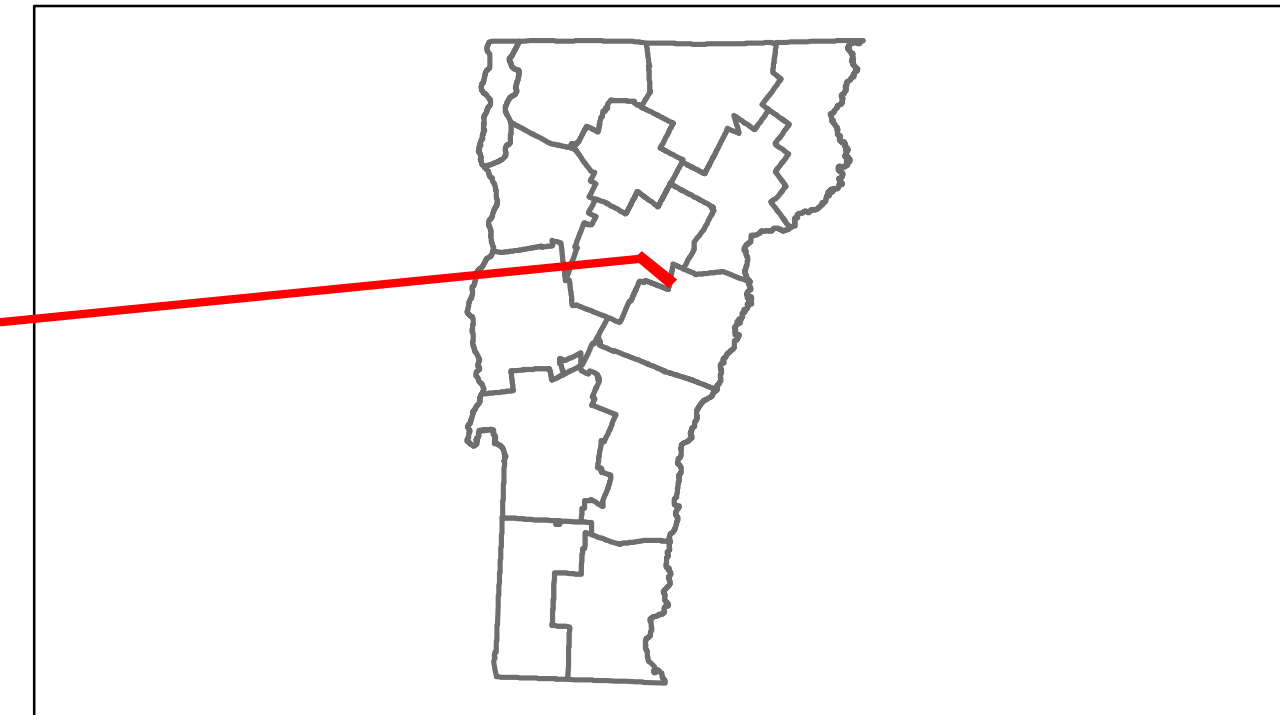


Route Log Progress Chart

DRAFT

Please Note: Errors and Omissions May Exist.
Contact the VTrans Mapping Unit with questions or concerns.









DISTRICT	TOWN	ROUTE
6	BARRE CITY	US-302



DESCRIPTION BLOCK

Culvert 4A:
Culvert - 1919
Structure No. 300026004A12011
Length: 12'
Under Clearance: 1.17'
Facility Carried: US302
Bridge Type: CONC SLAB/GRAN SLAB
Features Intersected: BROOK
Maintenance: State

Bridge 5:
Stringer/multi-beam or girder - 1918
Structure No. 30600000512011
Length: 24'
Width: 37.0'
Under Clearance: 8.0'
Facility Carried: US302
Bridge Type: JACK ARCH
Features Intersected: GUNNERS BROOK
Surface: Bituminous
Maintenance: State



Historic Projects Retreatment, Resurface, Bituminous, Unknown, Bituminous Mix, Skimmy Mix, Bituminous Seal, Concrete, Gravel, Surface Treated Gravel, Plant Mix, Reclaimed Base and Bituminous Concrete	Functional Class 1-19 Speed Zones 25-65	Curves curve left, curve right Grades grade up, grade down	Road Widths (ft) Traffic Counters (counter ID)	AADT (count)	Mileage by Functional Class By Sheet 6000 14 - Urban - Principal Arterial - Other 1.645 026-1 14 - Urban - Principal Arterial - Other 1.714		Mileage by Town By Sheet BARRE CITY - U302-1201 3.359 of 3.359		DISTRICT 6	TOWN BARRE CITY	Date: 04/02/14	ROUTE US-302 ETE mileage: 2.731 to 6.09
					Total Mileage: 3.359 mi		Total Mileage: 3.359 mi					