


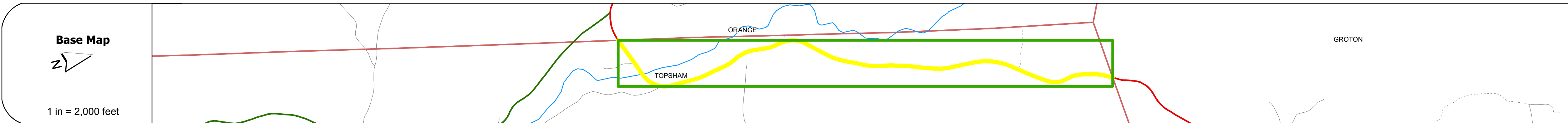
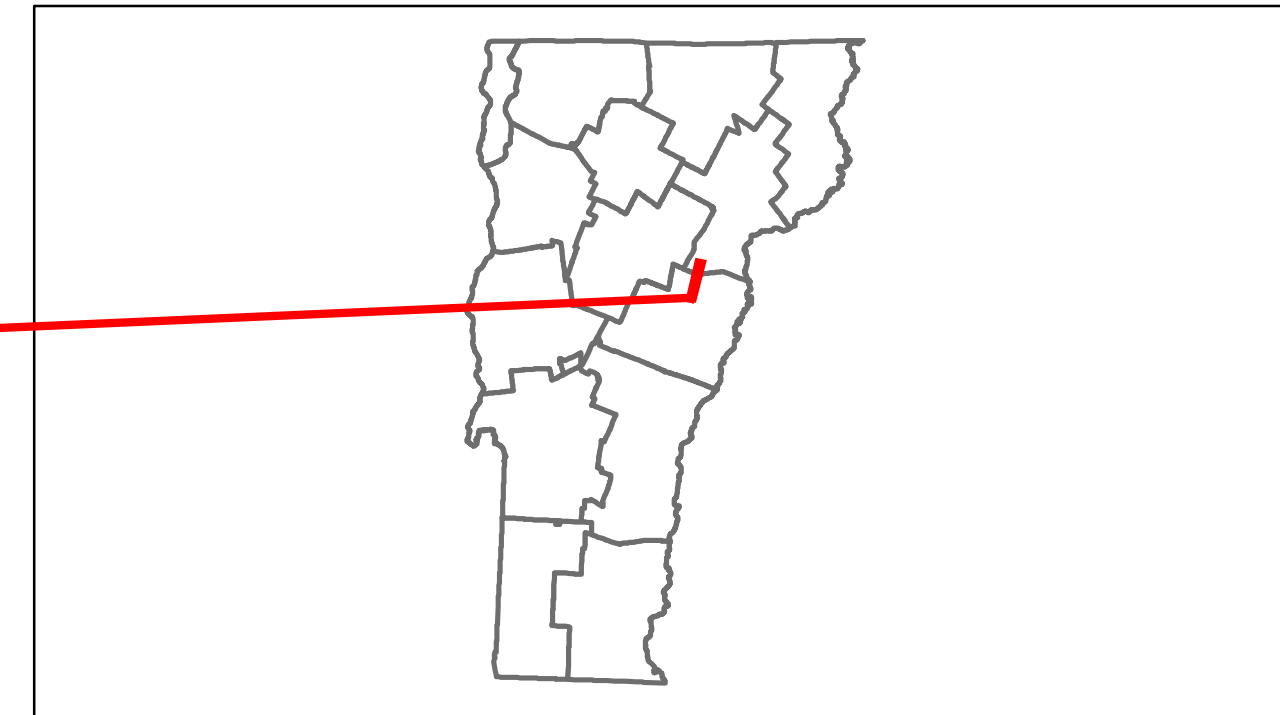


Route Log Progress Chart

DRAFT









Please Note: Errors and Omissions May Exist.
Contact the VTrans Mapping Unit with questions or concerns.

DISTRICT	TOWN	ROUTE
7	TOPSHAM	US-302



DESCRIPTION BLOCK

Culvert 23:
Culvert - 1929
Structure No. 200026002309122
Length: 23'
Facility Carried: US 00302 ML
Bridge Type: RC BOX
Features Intersected: WAITS RIVER
Maintenance/Ownership: State



Historic Projects Retreatment, Resurface, Unknown, Bituminous Mix, Skippy Mix, Bituminous Seal, Bituminous Concrete, Gravel, Surface Treated Gravel, Plant Mix, Reclaimed Base and Bituminous Concrete, Concrete	Functional Class 1, 2, 3, 4, 5, 6, 7, 8, 9, 10, 11, 12, 13, 14, 15, 16, 17, 18, 19	Curves curve left, curve right	Road Widths (ft)	AADT (count)	Mileage by Functional Class By Sheet 026-1 6 - Rural - Minor Arterial 3.397	Mileage by Town By Sheet TOPSHAM - U302-0912 3.397 of 3.397	DISTRICT 7	TOWN TOPSHAM	Date: 04/02/14	ROUTE US-302
					Crash Locations Fatal, Injury, Property Damage Only, Unknown Crash Type	Total Mileage: 3.397 mi				