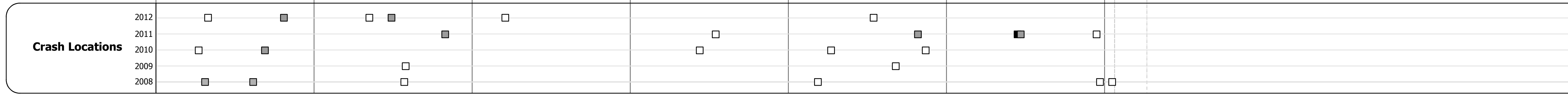

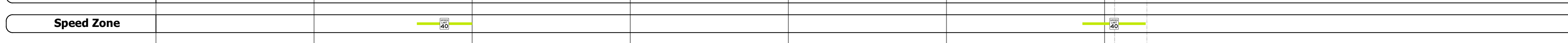

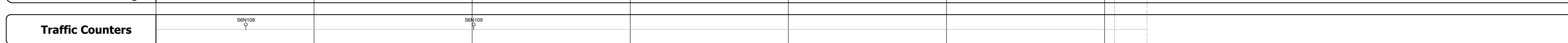


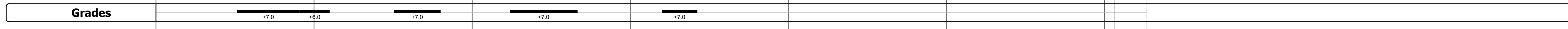
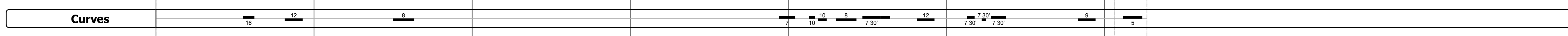
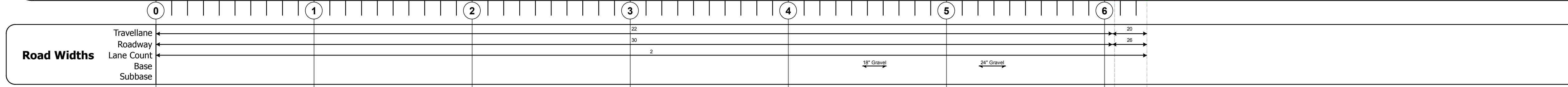
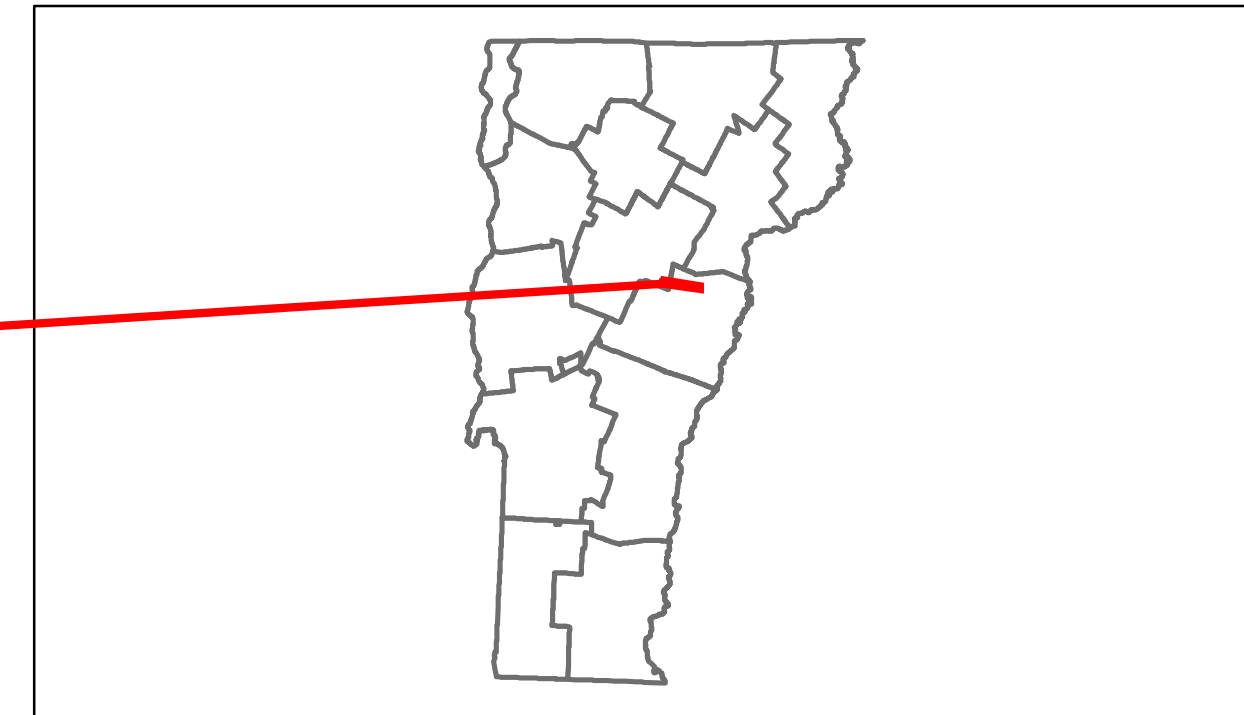


DISTRICT	TOWN	ROUTE
6	ORANGE	US-302



## DESCRIPTION BLOCK

**Culvert 22:**  
Culvert - 1934  
Structure No. 300026002209081  
Length: 9'  
Under Clearance: 5.0'  
Facility Carried: US302  
Bridge Type: RC BOX CULVERT  
Features Intersected: BROOK  
Maintenance: State

**Bridge 15:**  
Tee Beam - 1928  
Structure No. 200026001509082  
Length: 43'  
Width: 30.4'  
Facility Carried: US 00302 ML  
Bridge Type: CONCRETE T-BEAM  
Features Intersected: ORANGE BROOK  
Surface: Bituminous  
Maintenance/Ownership: State

**Culvert 16:**  
Culvert - 1922  
Structure No. 300026001609081  
Length: 19'  
Under Clearance: 6.0'  
Facility Carried: US302  
Bridge Type: R.C. BOX  
Features Intersected: BROOK  
Maintenance: State

**Culvert 17:**  
Culvert - 1969  
Structure No. 300026001709081  
Length: 10'  
Under Clearance: 5.5'  
Facility Carried: US302  
Bridge Type: CGMPPPA  
Features Intersected: BROOK  
Maintenance: State

**Culvert 18:**  
Culvert - 1978  
Structure No. 300026001809081  
Length: 10'  
Under Clearance: 6.92'  
Facility Carried: US302  
Bridge Type: CGMPPPA  
Features Intersected: BROOK  
Maintenance: State

**Culvert 19:**  
Culvert - 1978  
Structure No. 300026001909081  
Length: 10'  
Under Clearance: 7.0'  
Facility Carried: US302  
Bridge Type: CGMPPPA  
Features Intersected: BROOK  
Maintenance: State

**Culvert 21:**  
Culvert - 1955  
Structure No. 300026002109081  
Length: 10'  
Under Clearance: 6.5'  
Facility Carried: US302  
Bridge Type: CGMPPPA  
Features Intersected: BROOK  
Maintenance: State

<b>Historic Projects</b> Retreatment, Resurface, Bituminous, Concrete, Skippy Mix, Bituminous Seal, Gravel, Surface Treated Gravel, Plant Mix, Reclaimed Base and Bituminous Concrete, Concrete	<b>Functional Class</b> 1, 2, 6, 11, 12, 14, 17, 19	<b>Curves</b> curve left, curve right	<b>Road Widths</b> (ft)	<b>Traffic Counters</b> (counter ID)	<b>AADT</b> Fatal, Injury, Property Damage Only, Unknown Crash Type	<b>Mileage by Functional Class By Sheet</b> 026-1 6 - Rural - Minor Arterial 6.268	<b>Mileage by Town By Sheet</b> ORANGE - U302-0908 6.268 of 6.268	<b>DISTRICT</b> 6	<b>TOWN</b> ORANGE	<b>Date:</b> 04/02/14	<b>ROUTE</b> US-302 ETE mileage: 9.438 to 15.706
<b>Speed Zones</b> 25, 30, 35, 40, 45, 50, 55, 60, 65						<b>Total Mileage:</b> 6.268 mi	<b>Total Mileage:</b> 6.268 mi	<b>1 of 1</b> TWN mileage: 0.0 to 6.268			