

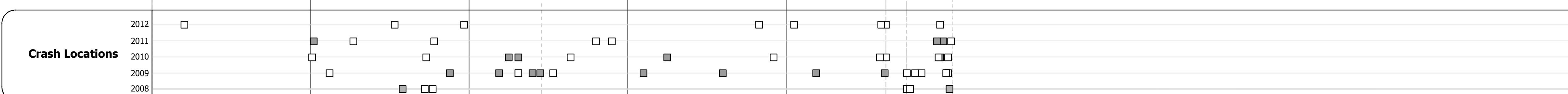
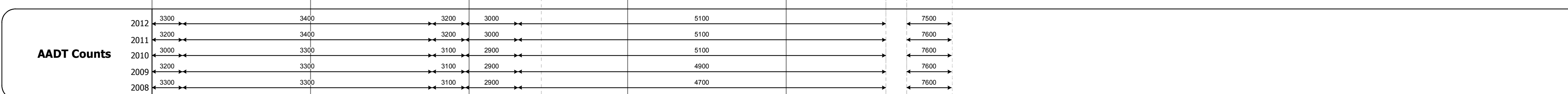




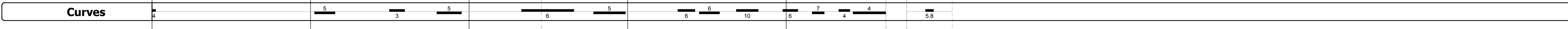
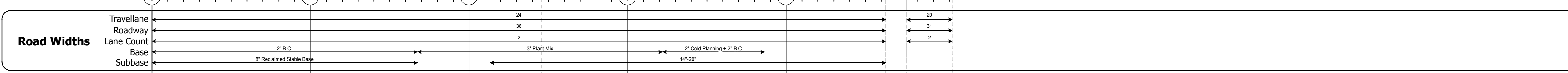
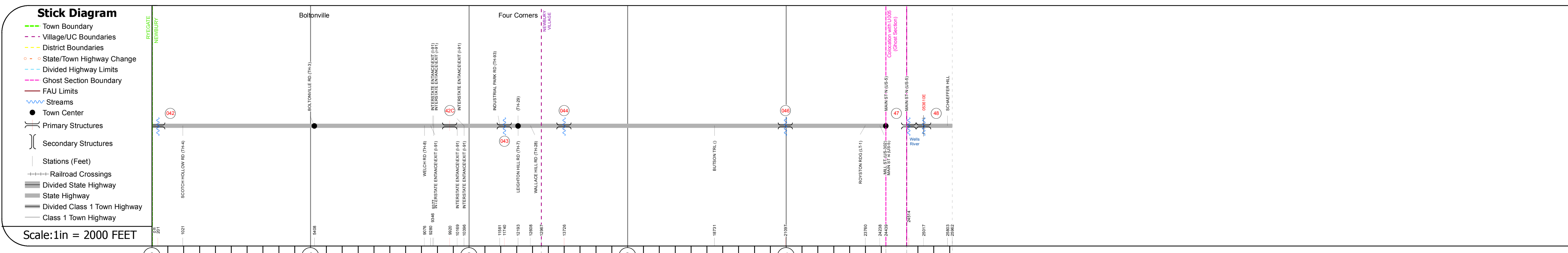
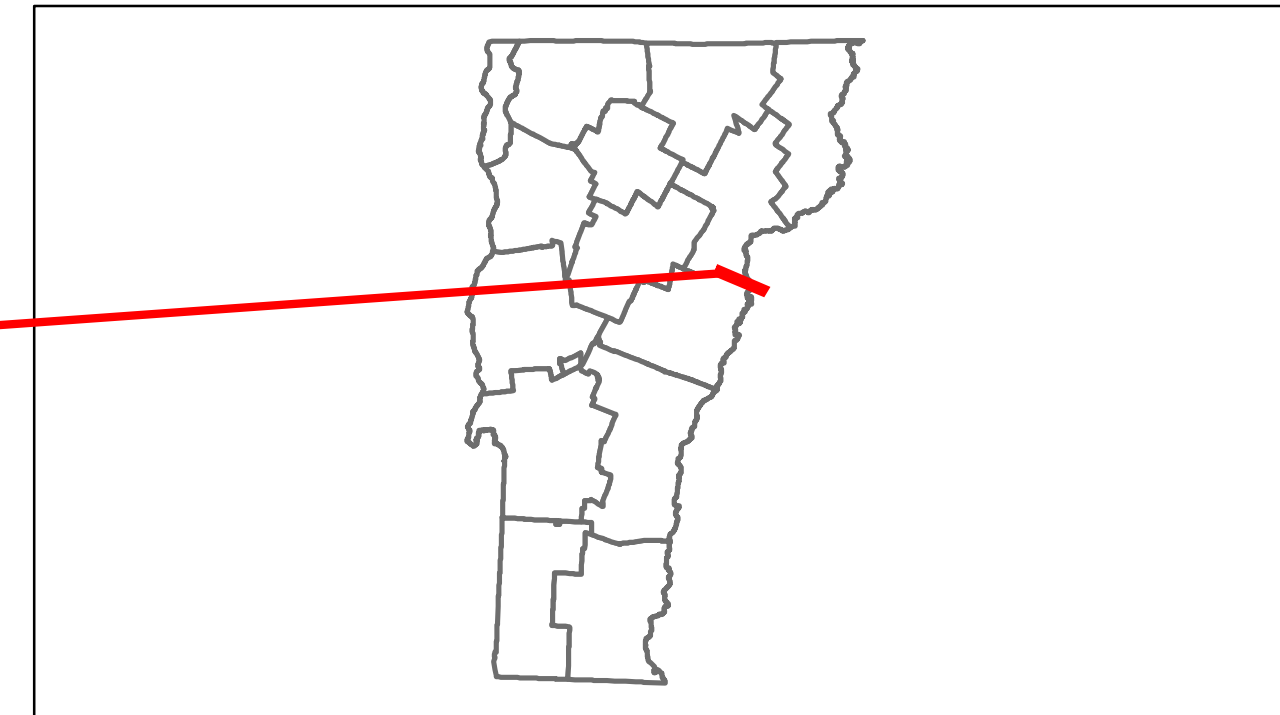


Route Log Progress Chart

DRAFT

Please Note: Errors and Omissions May Exist.
Contact the VTrans Mapping Unit with questions or concerns.

DISTRICT	TOWN	ROUTE
7	NEWBURY	US-302



DESCRIPTION BLOCK

Culvert 42:
Culvert - 1965
Structure No. 300026004209071
Length: 7'
Under Clearance: 6.5'
Facility Carried: US302
Bridge Type: C.G.M.P.P.
Features Intersected: BROOK
Maintenance: State

Bridge 42C:
Stringer/multi-beam or girder - 1973
Structure No. 20002604209072
Length: 250'
Width: 54.6'
Under Clearance: 16.25'
Facility Carried: US 00302 ML
Bridge Type: 2 SP CONT CURVE GIRD
Features Intersected: 1.91 UNDER US 302
Surface: Bituminous
Maintenance/Ownership: State

Culvert 43:
Culvert - 1957
Structure No. 300026004309071
Length: 14'
Under Clearance: 7.5'
Facility Carried: US302
Bridge Type: C.G.M.P.P. A
Features Intersected: BROOK
Maintenance: State

Culvert 44:
Culvert - 1957
Structure No. 300026004409071
Length: 8'
Under Clearance: 5.0'
Facility Carried: US302
Bridge Type: CGMPPA
Features Intersected: BROOK
Maintenance: State

Culvert 46:
Culvert - 1957
Structure No. 300026004609071
Length: 6'
Under Clearance: 6.0'
Facility Carried: US302
Bridge Type: ACCGMPA
Features Intersected: BROOK
Maintenance: State

Bridge 47:
Stringer/multi-beam or girder - 1929
Structure No. 200026004709072
Length: 64'
Width: 38.2'
Facility Carried: US 00302 ML
Bridge Type: ROLLED BEAM
Features Intersected: WELLS RIVER
Surface: Bituminous
Maintenance/Ownership: State

Bridge 48:
Girder and floorbeam system - 1911
Structure No. 200026004809072
Length: 113'
Height: 0.0'
Facility Carried: RAILROAD
Bridge Type: 2 SPAN RIV 2 GIRDER
Features Intersected: CRL RR OV US302 + WELLS

Historic Projects Retreatment, Resurface, Bituminous, Concrete, Skimny Mix, Bituminous Seal, Gravel, Surface Treated Gravel, Plant Mix, Reclaimed Base and Bituminous Concrete, Concrete	Functional Class 1, 2, 3, 4, 5, 6, 7, 8, 9, 10, 11, 12, 13, 14, 15, 16, 17, 18, 19	Curves curve left, curve right	Road Widths (ft)	AADT (count)	Mileage by Functional Class By Sheet 026-2 6 - Rural - Minor Arterial 0.288 026-1 6 - Rural - Minor Arterial 4.629	Mileage by Town By Sheet NEWBURY - U302-0907 4.917 of 4.917 Ghost Section - US-5 (9.506 to 9.377) 0.131	DISTRICT 7	TOWN NEWBURY	Date: 04/02/14	ROUTE US-302 ETE mileage: 30.705 to 35.622
Total Mileage: 4.917 mi						Total Mileage: 4.917 mi				

For More Information Contact - Vermont Agency of Transportation, Policy, Planning and Intermodal Development Division - Mapping Unit, 1 National Life Drive, Montpelier, VT 05633-5001 Telephone: 802-828-2600.