

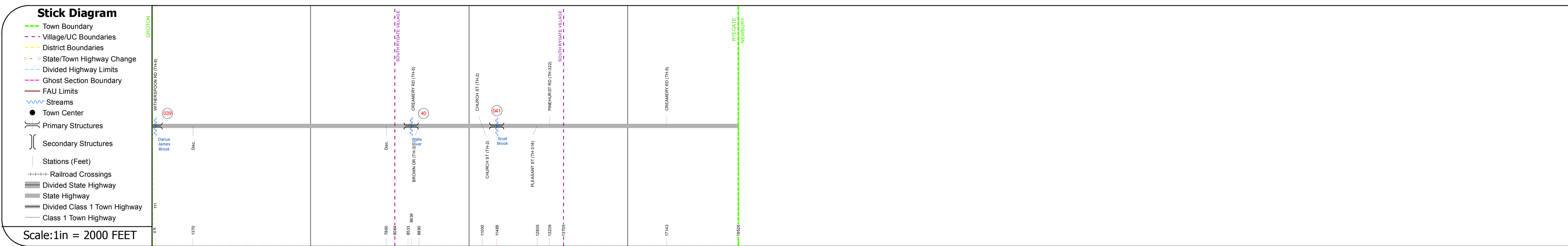
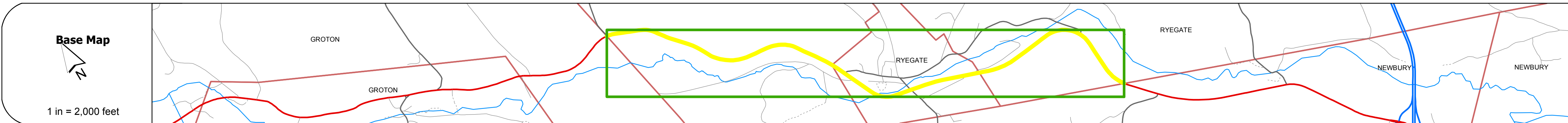
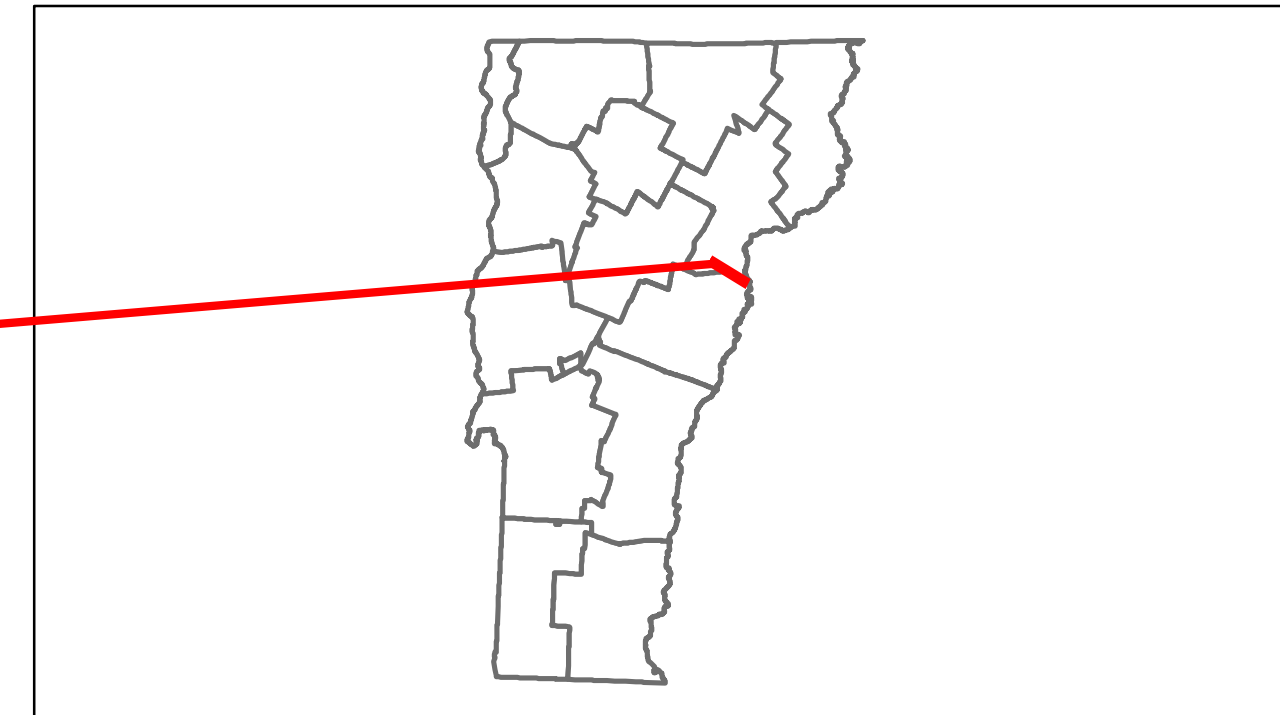


Route Log Progress Chart

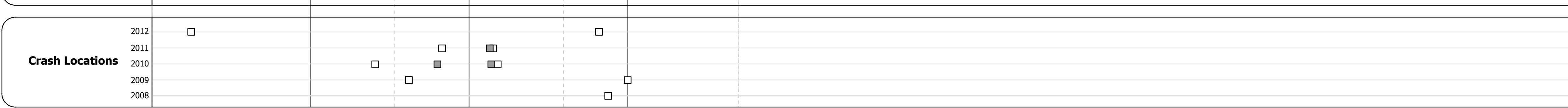
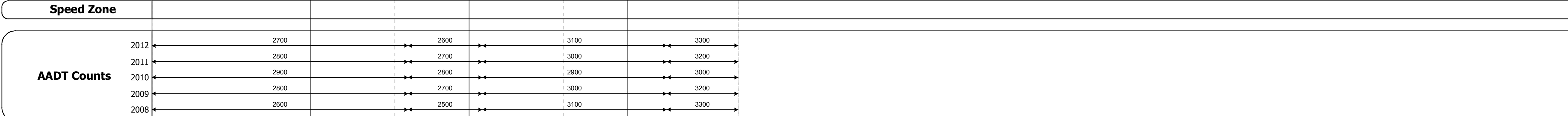








DRAFT

Please Note: Errors and Omissions May Exist.
Contact the VTrans Mapping Unit with questions or concerns.

DISTRICT	TOWN	ROUTE
7	RYEGATE	US-302



DESCRIPTION BLOCK
<p>Culvert 39: Culvert - 1998 Structure No. 300026003903101 Length: 14' Under Clearance: 8.5' Facility Carried: US302 Bridge Type: ALUMINUM M.P.P.A Features Intersected: DARIUS JAMES BROOK Maintenance: State</p> <p>Bridge 40: Stringer/multi-beam or girder - 1965 Structure No. 200026004003102 Length: 132' Width: 29.9' Facility Carried: US 00302 ML Bridge Type: 3-SPAN ROLLED BEAM Features Intersected: WELLS RIVER Surface: Bituminous Maintenance/Ownership: State</p> <p>Culvert 41: Culvert - 1965 Structure No. 300026004103101 Length: 17' Under Clearance: 8.0' Facility Carried: US302 Bridge Type: C.G.M.P.P.A. Features Intersected: BROOK Maintenance: State</p>



Historic Projects Retreatment, Resurface, Unknown, Bituminous Mix, Skimny Mix, Bituminous Seal, Bituminous Concrete, Surface Treated Gravel, Plant Mix, Reclaimed Base and Bituminous Concrete, Concrete	Functional Class 1, 2, 6, 11, 12, 14, 17, 19	Curves curve left, curve right	Road Widths (ft)	AADT (count)	Mileage by Functional Class By Sheet 026-1 6 - Rural - Minor Arterial 3.698	Mileage by Town By Sheet RYEGATE - U302-0310 3.698 of 3.698	DISTRICT 7	TOWN RYEGATE	Date: 04/02/14	ROUTE US-302
Speed Zones 25, 30, 35, 40, 45, 50, 55, 60, 65	Grades grade up, grade down	Traffic Counters (counter ID)	Crash Locations Fatal, Injury, Property Damage Only, Unknown Crash Type	Total Mileage: 3.698 mi	Total Mileage: 3.698 mi	1 of 1 TWN mileage: 0.0 to 3.698	ETE mileage: 27.007 to 30.705			