

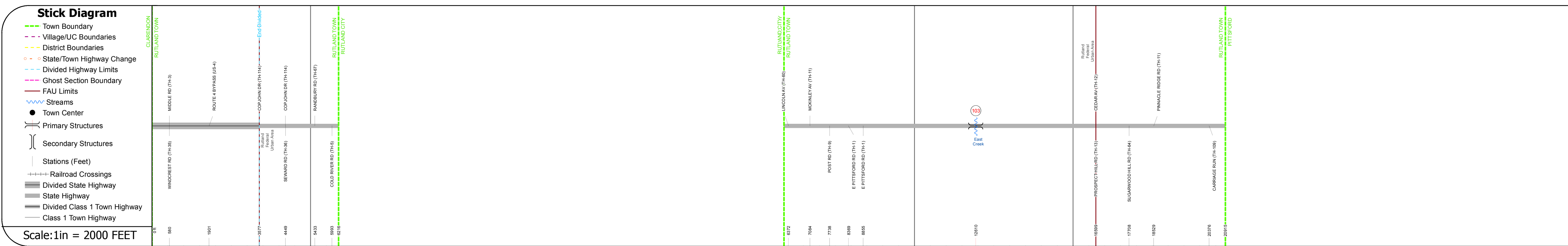
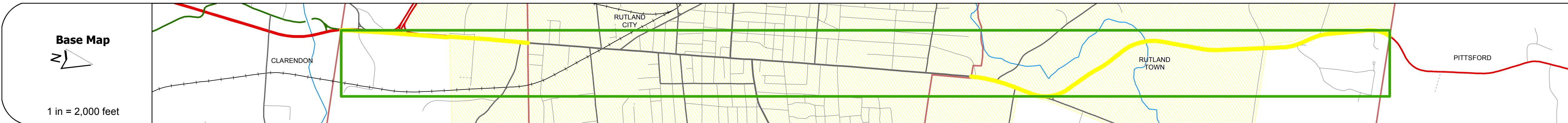
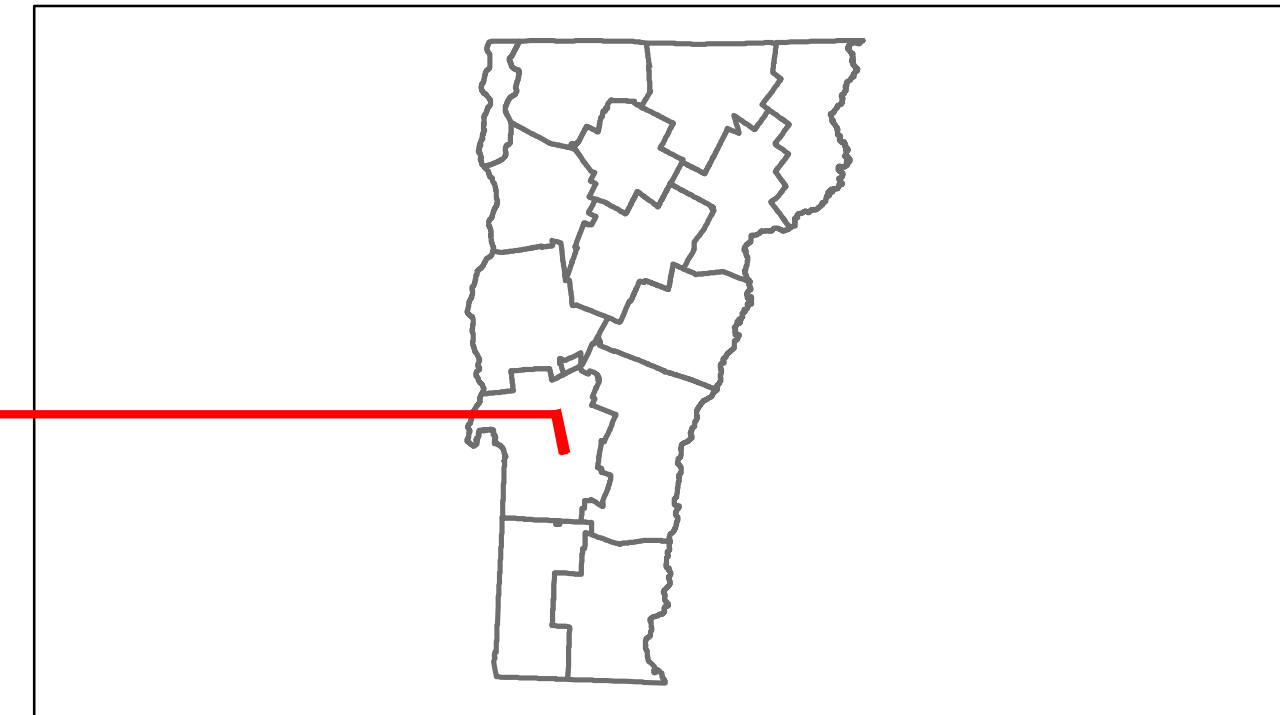


Route Log Progress Chart

DRAFT

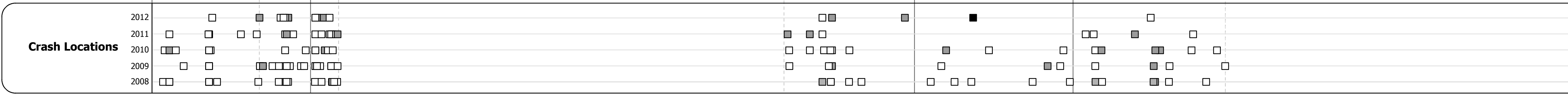
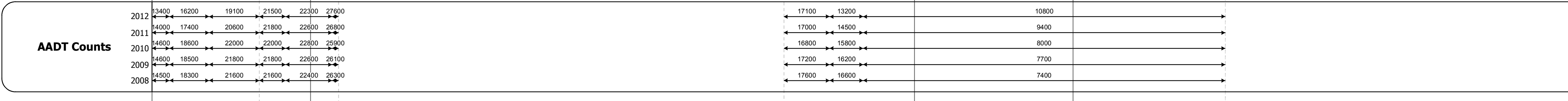
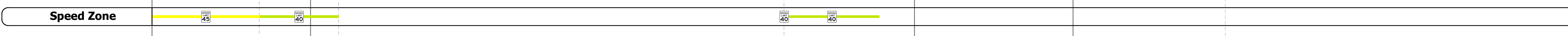
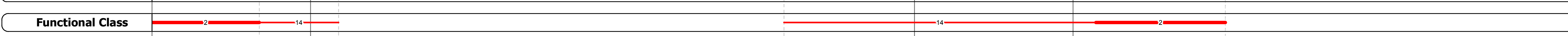

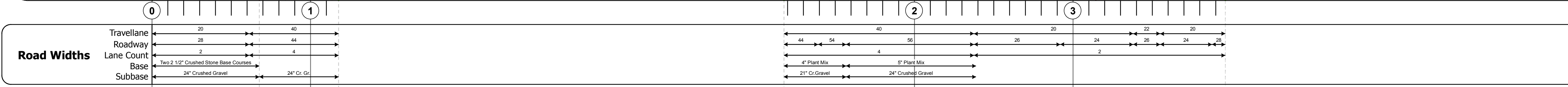
Please Note: Errors and Omissions May Exist.
Contact the VTrans Mapping Unit with questions or concerns.

DISTRICT	TOWN	ROUTE
3	RUTLAND TOWN	US-7



DESCRIPTION BLOCK

Bridge 103:
Stringer/multi-beam or girder - 2009
Structure No. 200019010311202
Length: 115'
Width: 39.3'
Facility Carried: US 00007 ML
Bridge Type: WELDED PLATE GIRDER
Features Intersected: EAST CREEK
Surface: Bituminous
Maintenance/Ownership: State



Historic Projects Retreatment, Resurface, Unknown, Bituminous Mix, Skimny Mix, Bituminous Seal, Bituminous Concrete, Gravel, Surface Treated Gravel, Plant Mix, Reclaimed Base and Bituminous Concrete, Concrete	Functional Class 1, 2, 3, 4, 5, 6, 7, 8, 9, 10, 11, 12, 13, 14, 15, 16, 17, 18, 19	Curves curve left, curve right	Road Widths (ft)	Traffic Counters (counter ID)	AADT (count)	Crash Locations Fatal, Injury, Property Damage Only, Unknown Crash Type	Mileage by Functional Class By Sheet 019-3 2 - Rural - Principal Arterial 1,494 019-3 14 - Urban - Principal Arterial - Other 2,467	Mileage by Town By Sheet RUTLAND TOWN - U007-1120 3.961 of 3.961	DISTRICT 3	TOWN RUTLAND TOWN	Date: 04/02/14	ROUTE US-7 ETE mileage: 63.484 to 67.445
							Total Mileage: 3.961 mi	Total Mileage: 3.961 mi				