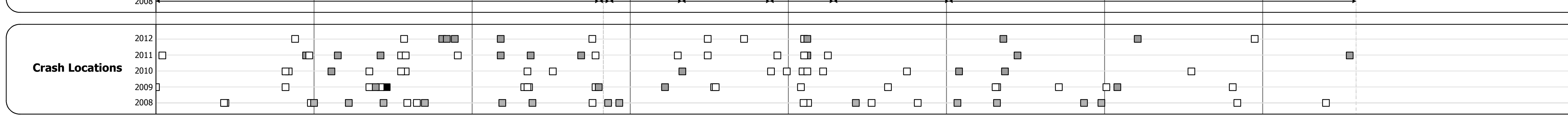
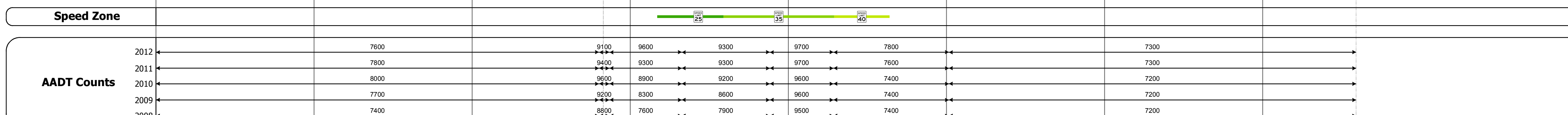

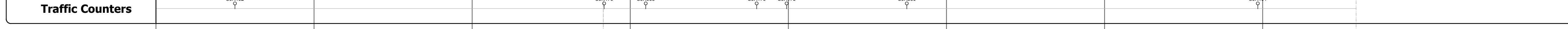



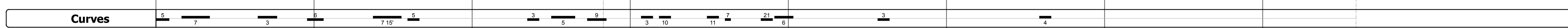
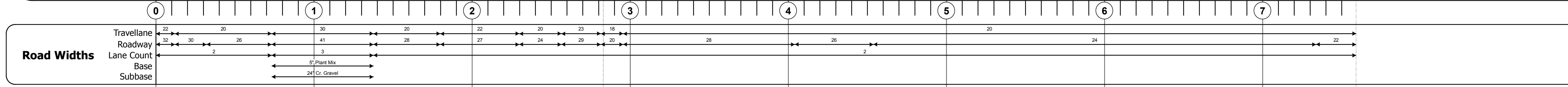
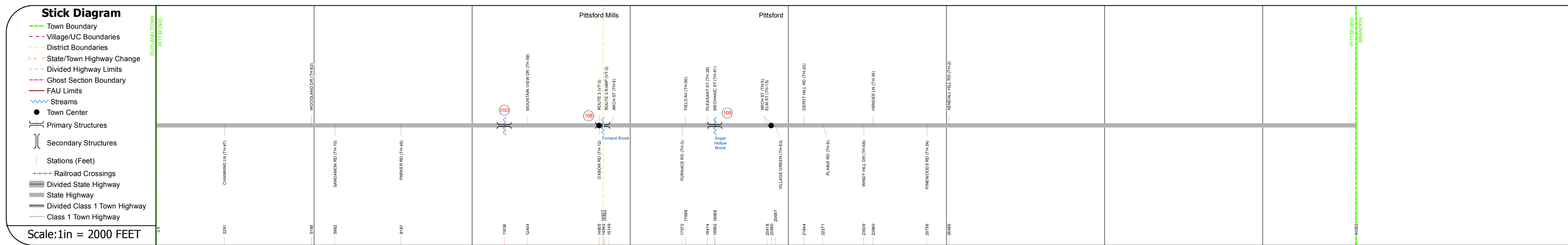
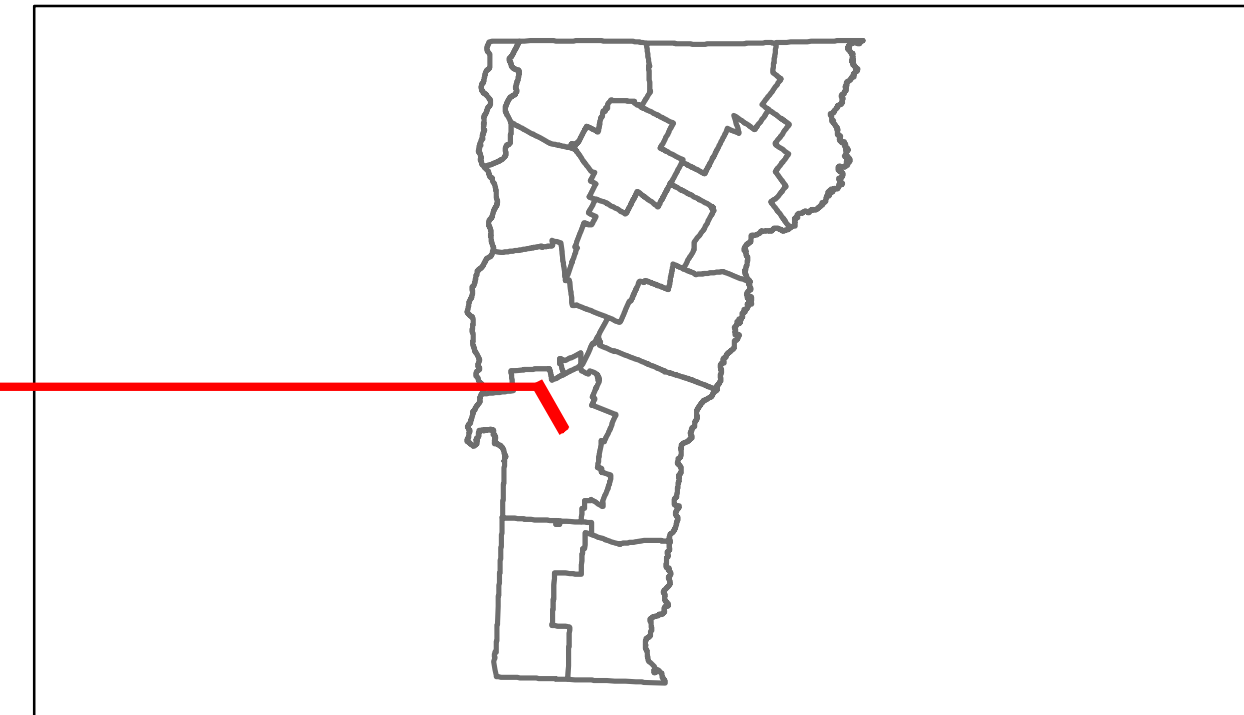


DISTRICT	TOWN	ROUTE
3	PITTSFORD	US-7



## DESCRIPTION BLOCK

**Culvert 107:**  
Culvert - 1931  
Structure No. 300019010711161  
Length: 6'  
Under Clearance: 5.0'  
Facility Carried: US7  
Bridge Type: R.C. BOX  
Features Intersected: BROOK  
Maintenance: State

**Bridge 108:**  
Tee Beam - 1931  
Structure No. 200019010811162  
Length: 102'  
Width: 42.2'  
Facility Carried: US 00007 ML  
Bridge Type: 2 SP CONCRETE T BEAM  
Features Intersected: FURNACE BROOK  
Surface: Bituminous  
Maintenance/Ownership: State

**Bridge 109:**  
Arch - deck - 1889  
Structure No. 200019010911162  
Length: 85'  
Width: 33.0'  
Facility Carried: US 00007 ML  
Bridge Type: MASONRY ARCH  
Features Intersected: SUGAR HOLLOW BROOK  
3  
Surface: Bituminous  
Maintenance/Ownership: State

<b>Historic Projects</b> Retreatment Resurface Unknown Bituminous Mix Skimny Mix Bituminous Seal Concrete Bituminous Concrete Gravel Surface Treated Gravel Plant Mix Reclaimed Base and Bituminous Concrete	<b>Functional Class</b> 1 2 3 4 5 6 7 8 9 10 11 12 13 14 15 16 17 18 19 <b>Speed Zones</b> 25 30 35 40 45 50 55 60 65	<b>Curves</b> - curve left - curve right <b>Grades</b> - grade up - grade down	<b>Road Widths</b> (ft) <b>Traffic Counters</b> (counter ID)	<b>AADT</b> (count) <b>Crash Locations</b> Fatal Injury Property Damage Only Unknown Crash Type	<b>Mileage by Functional Class By Sheet</b> 019-3 2 - Rural - Principal Arterial 7.591 <b>Total Mileage: 7.591 mi</b>	<b>Mileage by Town By Sheet</b> PITTSFORD - U007-1116 7.591 of 7.591 <b>Total Mileage: 7.591 mi</b>	<b>DISTRICT</b> 3	<b>TOWN</b> PITTSFORD	<b>Date: 04/02/14</b> <b>1 of 1</b> <b>TWN mileage: 0.0 to 7.591</b>	<b>ROUTE</b> US-7 ETE mileage: 70.254 to 77.845
---	--	---	---	---	---	---	----------------------	--------------------------	--	---