

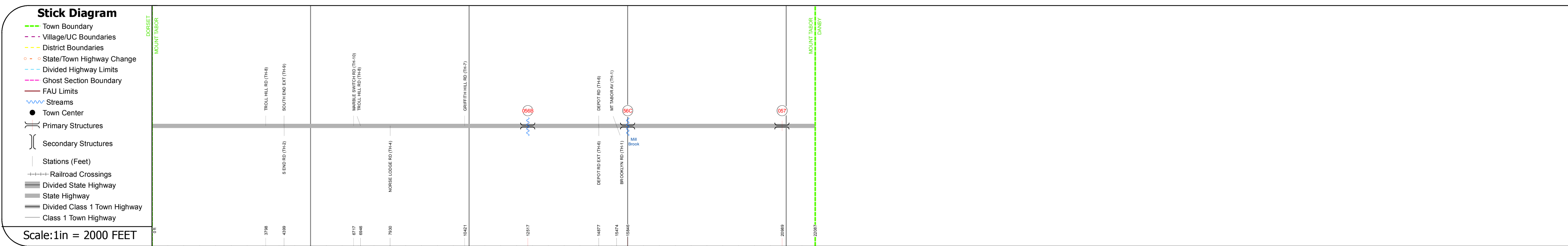

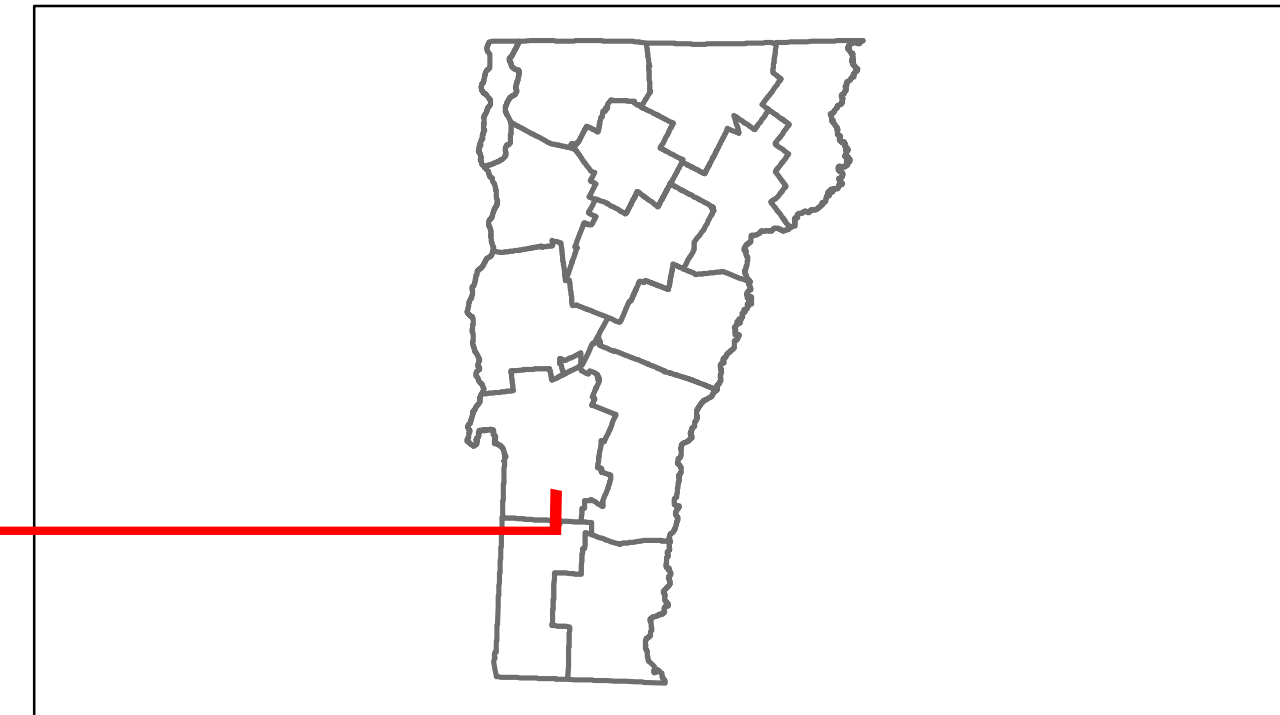


Route Log Progress Chart

DRAFT

Please Note: Errors and Omissions May Exist.
Contact the VTrans Mapping Unit with questions or concerns.


DISTRICT	TOWN	ROUTE
1	MOUNT TABOR	US-7



Road Widths	Travellane	Roadway	Lane Count	Base	Subbase
				3" Mac. Crushed Gravel	20" Gravel

Curves	Station	Radius (ft)	Grade (%)
	20089	3	

Grades	Station	Grade (%)



Maintenance Garage	Location
	District 1 - East Dorset Garage

Traffic Counters	Station	Counter ID
	20085	♀

Functional Class	Station	Class
		2

Speed Zone	Station	Speed (mph)
	20085	55

Year	Station 1	Station 2	Station 3	Station 4
2012	3300			3500
2011	3700			3700
2010	4000			3800
2009	4100			4100
2008	4100			4400

Year	Station 1	Station 2	Station 3	Station 4
2012				
2011	□	□		□
2010				
2009	□	□	□	□
2008	□		□	□

DESCRIPTION BLOCK

Culvert 56B:
Culvert - 1962
Structure No. 300019056B11131
Length: 9'
Under Clearance: 6.0'
Facility Carried: US7
Bridge Type: CGMPP
Features Intersected: BROOK
Maintenance: State

Bridge 56C:
Stringer/multi-beam or girder - 1962
Structure No. 200019056C11132
Length: 79'
Width: 29.7'
Facility Carried: US 00007 ML
Bridge Type: ROLLED BEAM
Features Intersected: MILL BROOK
Surface: Bituminous
Maintenance/Ownership: State

Culvert 57:
Culvert - 1962
Structure No. 300019005711131
Length: 12'
Under Clearance: 12.0'
Facility Carried: US7
Bridge Type: RC BOX
Features Intersected: ACCESS ROAD
Maintenance: State

Historic Projects Retreatment, Resurface, Unknown, Bituminous Mix, Skimmy Mix, Bituminous Seal, Bituminous Concrete, Gravel, Surface Treated Gravel, Plant Mix, Reclaimed Base and Bituminous Concrete, Concrete	Functional Class 1, 2, 3, 4, 5, 6, 7, 8, 9, 10, 11, 12, 13, 14, 15, 16, 17, 18, 19	Curves curve left, curve right	Road Widths (ft)	Traffic Counters (counter ID)	Grades grade up, grade down	Crash Locations Fatal, Injury, Property Damage Only, Unknown Crash Type	AADT (count)	Mileage by Functional Class By Sheet 019-2 2 - Rural - Principal Arterial 4.183	Mileage by Town By Sheet MOUNT TABOR - U007-1113 4.183 of 4.183	DISTRICT 1	TOWN MOUNT TABOR	Date: 04/02/14	ROUTE US-7 ETE mileage: 44.078 to 48.261
Total Mileage: 4.183 mi								Total Mileage: 4.183 mi					