


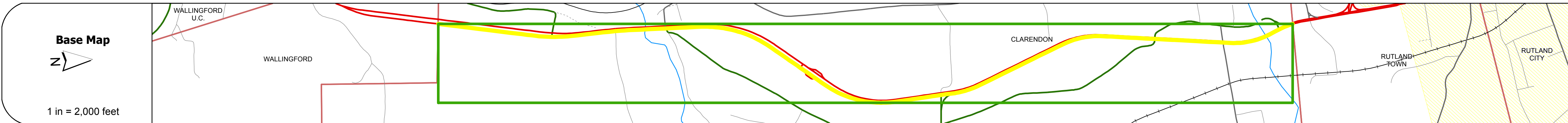
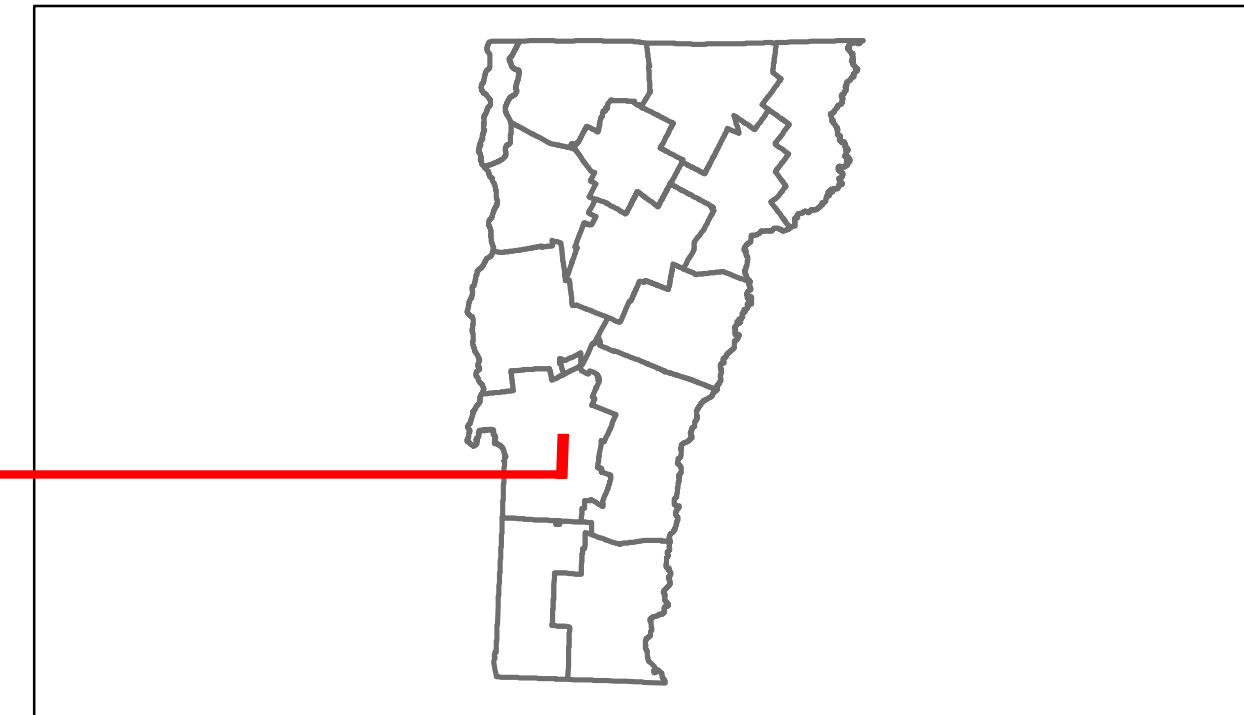


Route Log Progress Chart

DRAFT

Please Note: Errors and Omissions May Exist.
Contact the VTrans Mapping Unit with questions or concerns.

DISTRICT	TOWN	ROUTE
3	CLARENDON	US-7



DESCRIPTION BLOCK

Bridge 90N:
Stringer/multi-beam or girder - 1967
Structure No. 200019090N11052
Length: 311'
Width: 30.0'
Facility Carried: US 00007 ML
Bridge Type: 4 SP ROLLED BEAM
Features Intersected: MILL RIVER
Surface: Bituminous
Maintenance/Ownership: State

Culvert 92:
Culvert - 1967
Structure No. 300019009211051
Length: 12'
Under Clearance: 12.5'
Facility Carried: US7
Bridge Type: MULTI PLATE PIPE
Features Intersected: BROOK
Maintenance: State

Culvert 93:
Culvert - 1968
Structure No. 300019009311051
Length: 7'
Under Clearance: 6.5'
Facility Carried: US7
Bridge Type: MULTI PLATE ARCH
Features Intersected: CATTLE PASS
Maintenance: State

Culvert 95:
Culvert - 1968
Structure No. 300019009511051
Length: 19'
Under Clearance: 7.0'
Facility Carried: US7
Bridge Type: CGMPA
Features Intersected: BROOK
Maintenance: State

Bridge 96:
Stringer/multi-beam or girder - 1968
Structure No. 200019009611052
Length: 132'
Width: 70.0'
Facility Carried: US 00007 ML
Bridge Type: WELDED GIRDER
Features Intersected: COLD RIVER
Surface: Bituminous
Maintenance/Ownership: State

Travellane	Roadway	Lane Count	Base	Subbase
			5" Crushed Gravel Base Course	24" Crushed Gravel
				Two 2 1/2" Crushed Stone Base Courses

Curves

Grades
+3.3
-3.9

Historic Projects
1988: F DECK(16)S
2006: NH 2207(1)S
1984: F 019-3(16)
2005: NHG SGNL(24)
1988: AP 019-3(8)
1967: AP 019-3(2)
1987: F 019-3(7)

Maintenance Garage
District 3 - Clarendon Garage

Traffic Counters
585449
588027
585103

Functional Class
2

Speed Zone
55

Year	Station 0+00	Station 1+00	Station 2+00	Station 3+00	Station 4+00	Station 5+00	Station 6+00	Station 7+00	Station 8+00	Station 9+00	Station 10+00
2012	7800	7900	7400	7000	12300	12000	13500	13400			
2011	7800	7900	7700	7300	12600	12500	14200	14000			
2010	7700	7800	8000	7500	12800	12900	14900	14800			
2009	7300	7400	7500	7000	12200	13200	14900	14600			
2008	6900	7000	6900	6400	11600	13500	14800	14500			

Year	Station 0+00	Station 1+00	Station 2+00	Station 3+00	Station 4+00	Station 5+00	Station 6+00	Station 7+00	Station 8+00	Station 9+00	Station 10+00
2012											
2011											
2010											
2009											
2008											

Historic Projects Retreatment, Resurface, Unknown, Bituminous Mix, Skimmy Mix, Bituminous Seal, Bituminous Concrete, Gravel, Surface Treated Gravel, Plant Mix, Reclaimed Base and Bituminous Concrete, Concrete	Functional Class 1, 2, 3, 4, 5, 6, 7, 8, 9, 10, 11, 12, 13, 14, 15, 16, 17, 18, 19	Curves curve left, curve right	Road Widths (ft)	Traffic Counters (counter ID)	Crash Locations Fatal, Injury, Property Damage Only, Unknown Crash Type	Mileage by Functional Class By Sheet 019-3 2 - Rural - Principal Arterial 2,315 019-2 2 - Rural - Principal Arterial 3,341	Mileage by Town By Sheet CLARENDON - U007-1105 5.656 of 5.656	DISTRICT 3	TOWN CLARENDON	Date: 04/02/14	ROUTE US-7 ETE mileage: 57,828 to 63,484
Total Mileage: 5.656 mi							Total Mileage: 5.656 mi				
1 of 1 TWN mileage: 0.0 to 5.656										ROUTE US-7	

For More Information Contact - Vermont Agency of Transportation, Policy, Planning and Intermodal Development Division - Mapping Unit, 1 National Life Drive, Montpelier, VT 05633-5001 Telephone: 802-828-2600.