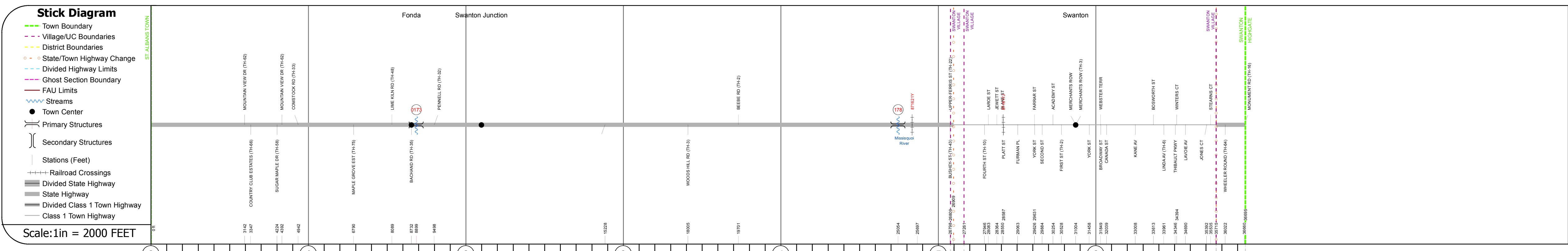
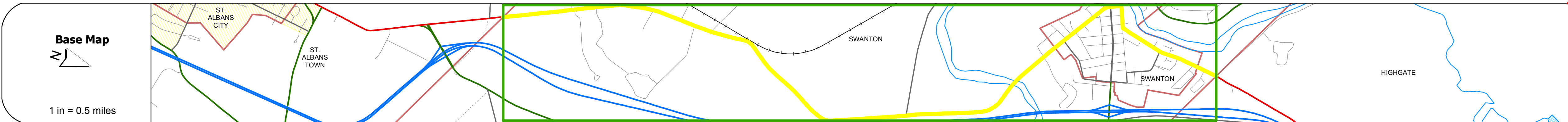
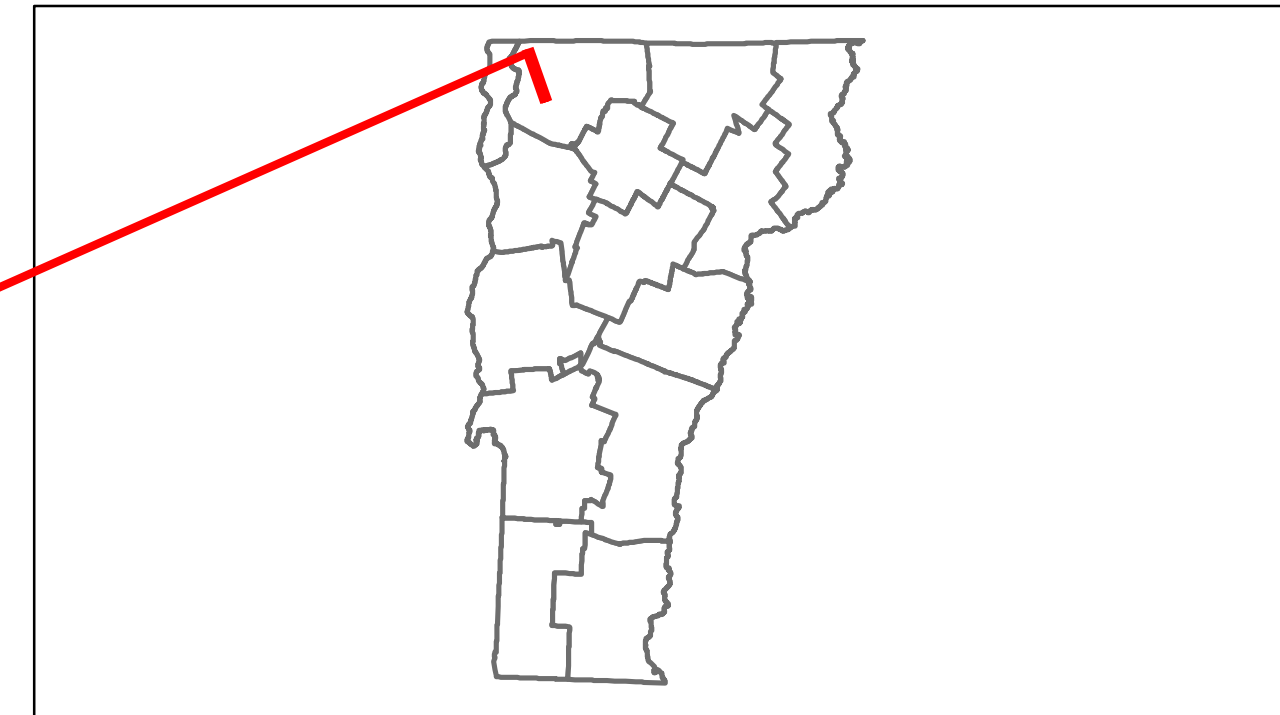




# Route Log Progress Chart

**DRAFT**  
Please Note: Errors and Omissions May Exist.  
Contact the VTrans Mapping Unit with questions or concerns.



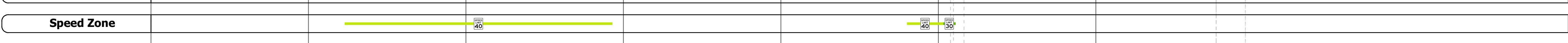

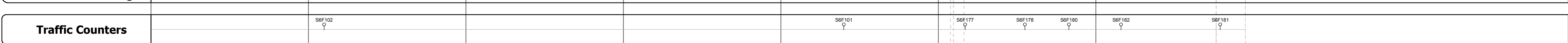



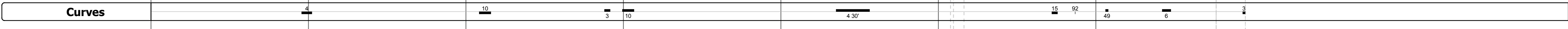
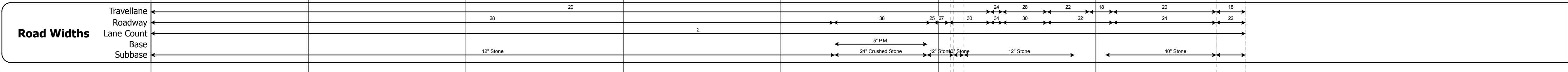
DISTRICT	TOWN	ROUTE
8	SWANTON	US-7



## DESCRIPTION BLOCK

**Culvert 173:**  
Culvert - 1928  
Structure No. 300285017306151  
Length: 8'  
Under Clearance: 3.0'  
Facility Carried: US7  
Bridge Type: RC BOX  
Features Intersected: BROOK  
Maintenance: State

**Bridge 178:**  
Stringer/multi-beam or girder - 1984  
Structure No. 200285017806152  
Length: 311'  
Width: 38.6'  
Facility Carried: US 00007 ML  
Bridge Type: 25PM CONT WELD GIR  
Features Intersected: MISSISSQUOI RIVER  
Surface: Bituminous  
Maintenance/Ownership: State



<b>Historic Projects</b> Retreatment, Resurface, Unknown, Bituminous Mix, Skimmy Mix, Bituminous Seal, Bituminous Concrete, Gravel, Surface Treated Gravel, Plant Mix, Reclaimed Base and Bituminous Concrete, Concrete	<b>Functional Class</b> 1-19, 6-16 <b>Speed Zones</b> 25, 30, 35, 40, 45, 50, 55, 60, 65	<b>Curves</b> curve left, curve right <b>Grades</b> grade up, grade down	<b>Road Widths</b> (ft) <b>Traffic Counters</b> (counter ID)	<b>AADT</b> (count) <b>Crash Locations</b> Fatal, Injury, Property Damage Only, Unknown Crash Type	<b>Mileage by Functional Class By Sheet</b> 036-1 2 - Rural - Principal Arterial 0285 7 - Rural - Major Collector 0.091 6.859	<b>Mileage by Town By Sheet</b> SWANTON - U007-0615 6.95 of 6.95	<b>DISTRICT</b> 8	<b>TOWN</b> SWANTON	<b>Date:</b> 04/02/14	<b>ROUTE</b> US-7 ETE mileage: 163.169 to 170.119
					<b>Total Mileage: 6.950 mi</b>					