

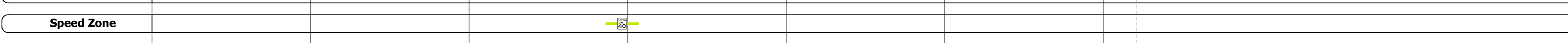

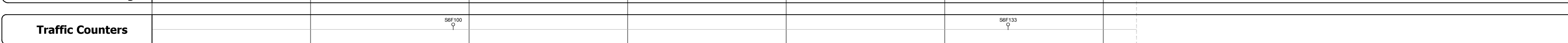

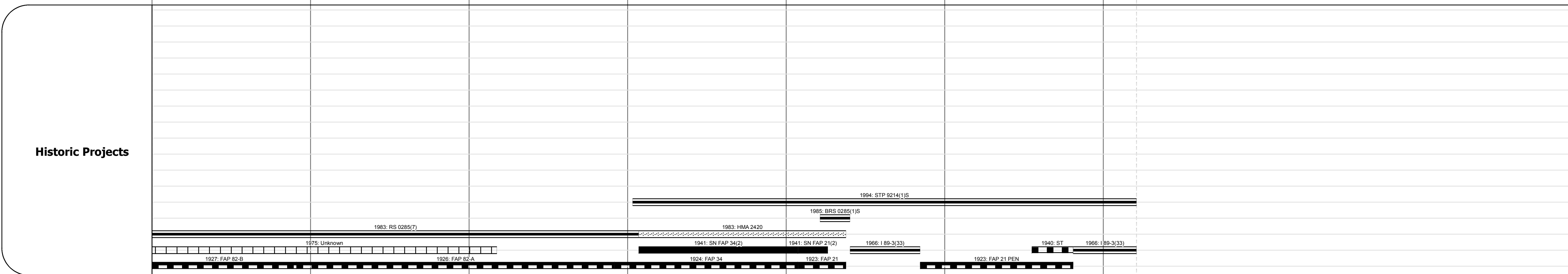
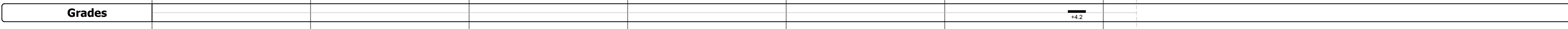
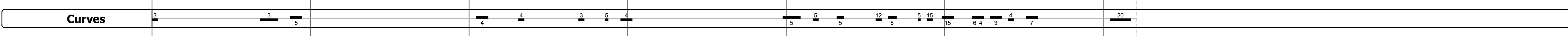
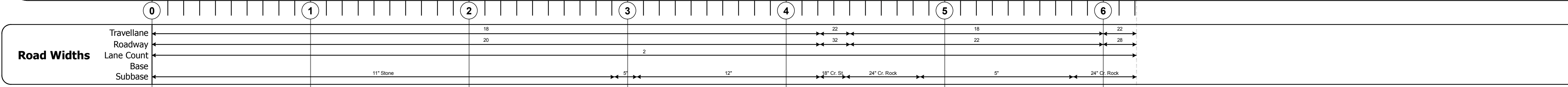
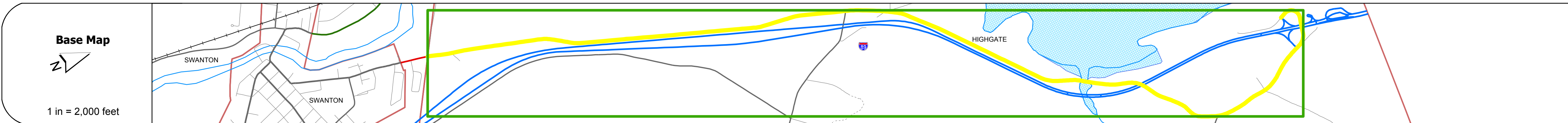
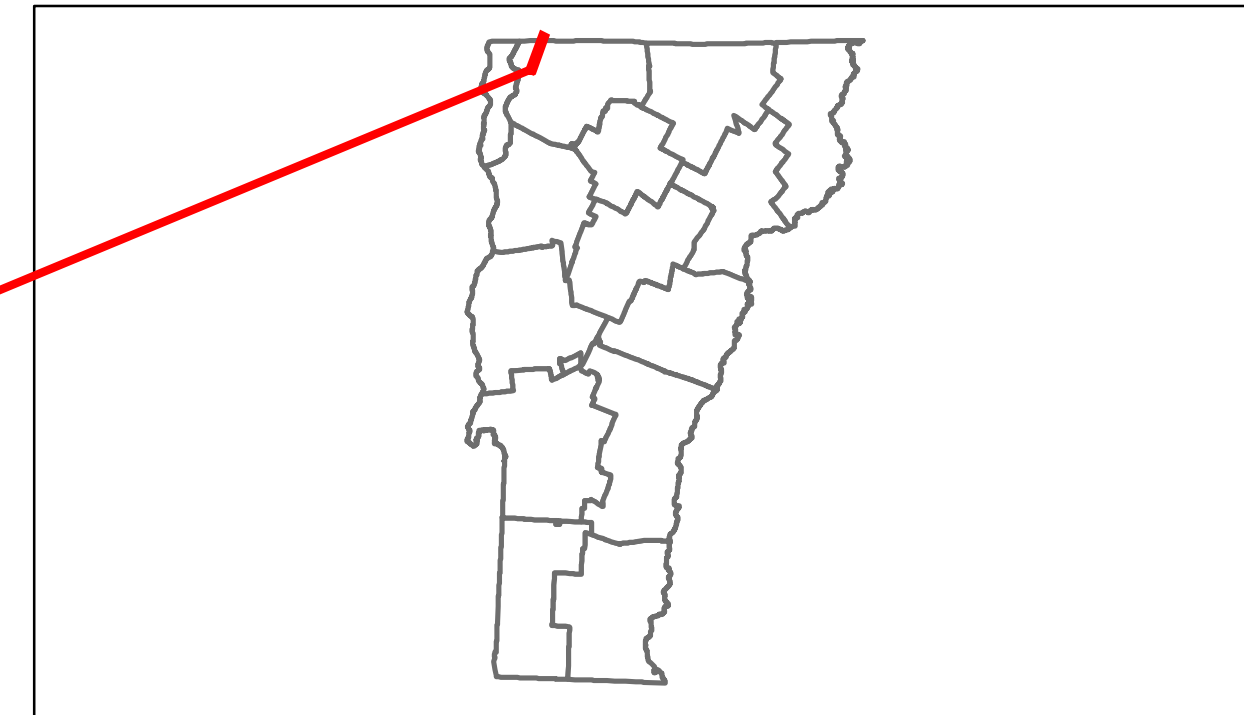


# Route Log Progress Chart

**DRAFT**

Please Note: Errors and Omissions May Exist.  
Contact the VTrans Mapping Unit with questions or concerns.

DISTRICT	TOWN	ROUTE
8	HIGHGATE	US-7



Year	Station 0	Station 1	Station 2	Station 3	Station 4	Station 5	Station 6
2012	910	1300	430	210			
2011	830	1100	490	240			
2010	750	980	540	270			
2009	860	1100	550	320			
2008	960	1300	550	370			

Year	Station 0	Station 1	Station 2	Station 3	Station 4	Station 5	Station 6
2012							
2011							
2010							
2009							
2008							

## DESCRIPTION BLOCK

**Culvert 181:**  
Culvert - 1941  
Structure No. 300285018106091  
Length: 9'  
Under Clearance: 5.0'  
Facility Carried: US7  
Bridge Type: RC BOX CULVERT  
Features Intersected: BROOK  
Maintenance: State

**Bridge 182:**  
Stringer/multi-beam or girder - 1984  
Structure No. 200285018206092  
Length: 92'  
Width: 32.7'  
Facility Carried: US 00007 ML  
Bridge Type: WELDED PLATE GIRDER  
Features Intersected: ROCK RIVER  
Surface: Bituminous  
Maintenance/Ownership: State

**Bridge 183:**  
Stringer/multi-beam or girder - 1965  
Structure No. 200285018306092  
Length: 299'  
Width: 30.0'  
Under Clearance: 17.33'  
Facility Carried: US 00007 ML  
Bridge Type: (5) SPAN ROLLED BEAM  
Features Intersected: 1 89 UNDER US 7  
Surface: Bituminous  
Maintenance/Ownership: State

**Bridge 184:**  
Stringer/multi-beam or girder - 1965  
Structure No. 200285018406092  
Length: 254'  
Width: 32.2'  
Under Clearance: 16.17'  
Facility Carried: US 00007 ML  
Bridge Type: 4SPAN CONT ROLLED BM  
Features Intersected: 1 89 UNDER US 7  
Surface: Bituminous  
Maintenance/Ownership: State

<b>Historic Projects</b> Retreatment, Resurface, Unknown, Bituminous Mix, Skimmy Mix, Bituminous Seal, Bituminous Concrete, Gravel, Surface Treated Gravel, Plant Mix, Reclaimed Base and Bituminous Concrete, Concrete	<b>Functional Class</b> 1, 2, 3, 4, 5, 6, 7, 8, 9, 10, 11, 12, 13, 14, 15, 16, 17, 18, 19	<b>Curves</b> curve left, curve right	<b>Road Widths</b> (ft)	<b>Traffic Counters</b> (counter ID)	<b>Crash Locations</b> Fatal, Injury, Property Damage Only, Unknown Crash Type	<b>Mileage by Functional Class By Sheet</b> 0285 7 - Rural - Major collector 6.209	<b>Mileage by Town By Sheet</b> HIGHGATE - U007-0609 6.209 of 6.209	<b>DISTRICT</b> 8	<b>TOWN</b> HIGHGATE	<b>Date:</b> 04/02/14	<b>ROUTE</b> US-7 ETE mileage: 170.119 to 176.328
						<b>Total Mileage:</b> 6.209 mi	<b>Total Mileage:</b> 6.209 mi				

For More Information Contact - Vermont Agency of Transportation, Policy, Planning and Intermodal Development Division - Mapping Unit, 1 National Life Drive, Montpelier, VT 05633-5001 Telephone: 802-828-2600.