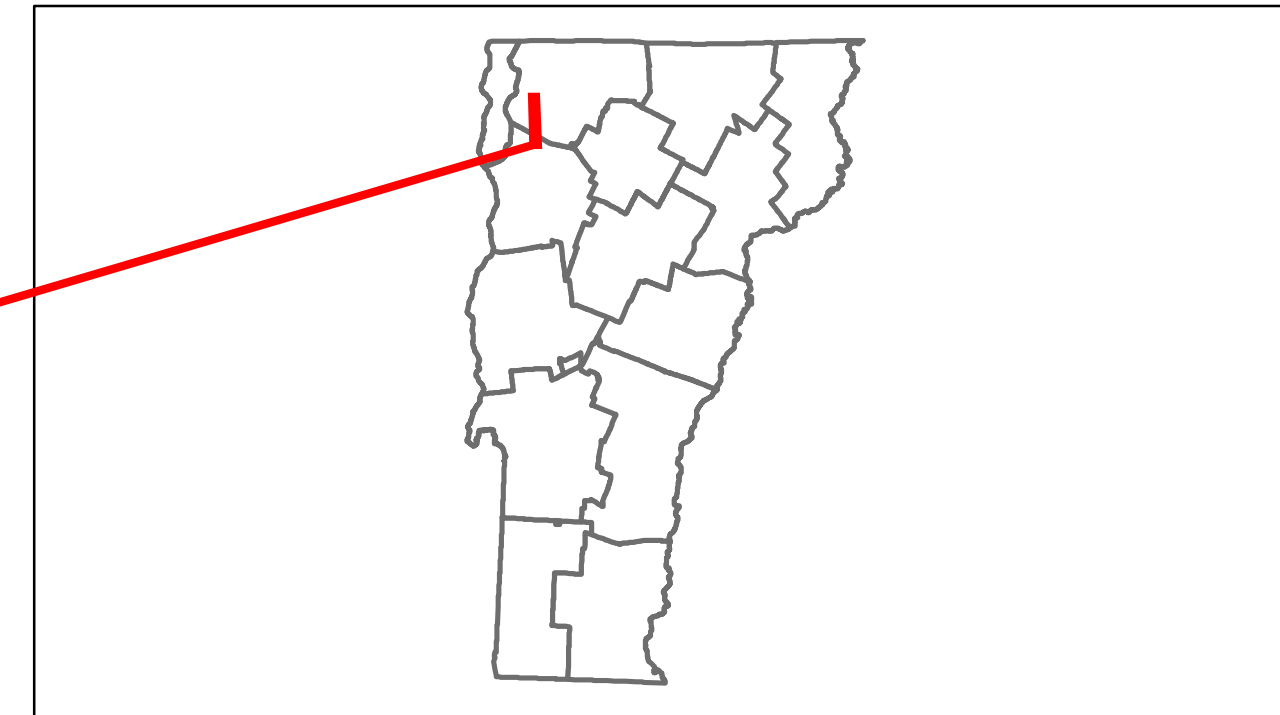




Route Log Progress Chart

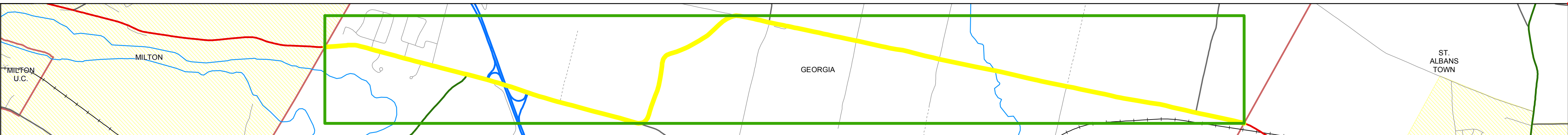
DRAFT
Please Note: Errors and Omissions May Exist.
Contact the VTrans Mapping Unit with questions or concerns.

DISTRICT	TOWN	ROUTE
8	GEORGIA	US-7



Base Map

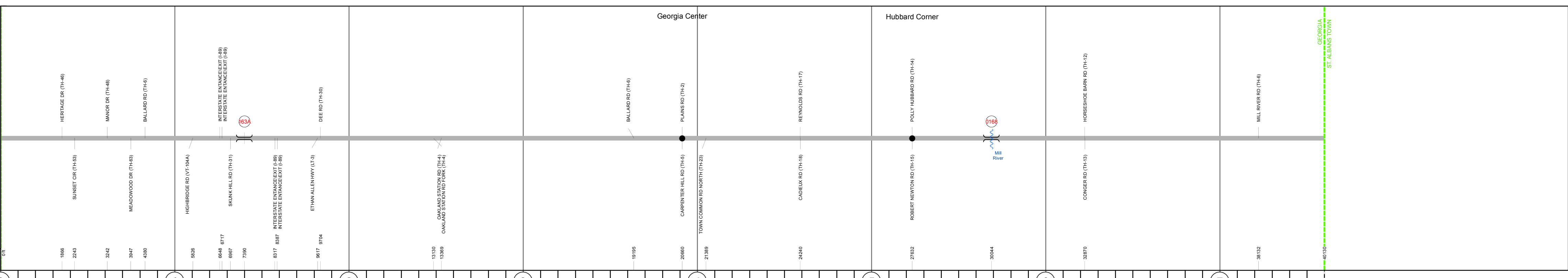
1 in = 0.5 miles



Stick Diagram

- Town Boundary
- Village/UC Boundaries
- District Boundaries
- State/Town Highway Change
- Divided Highway Limits
- Ghost Section Boundary
- FAU Limits
- Streams
- Town Center
- Primary Structures
- Secondary Structures
- Stations (Feet)
- Railroad Crossings
- Divided State Highway
- State Highway
- Divided Class 1 Town Highway
- Class 1 Town Highway

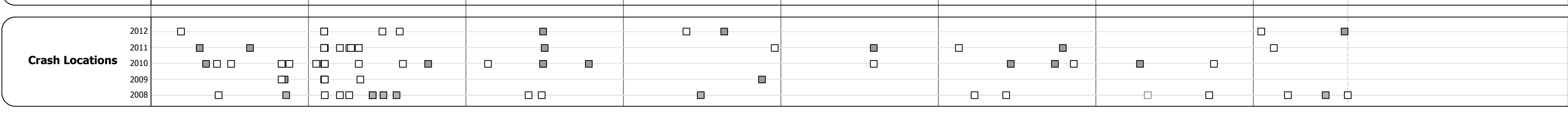
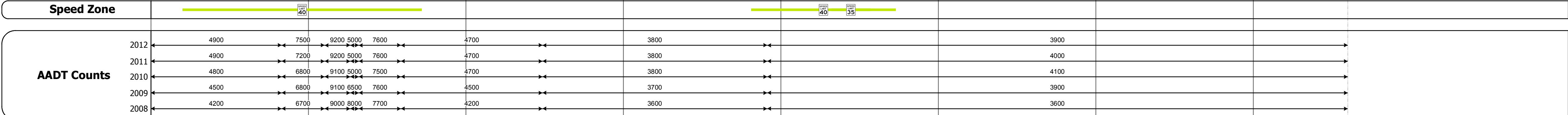


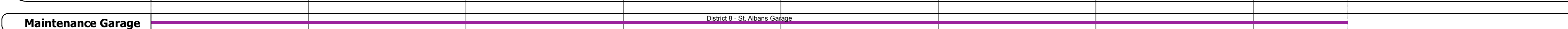
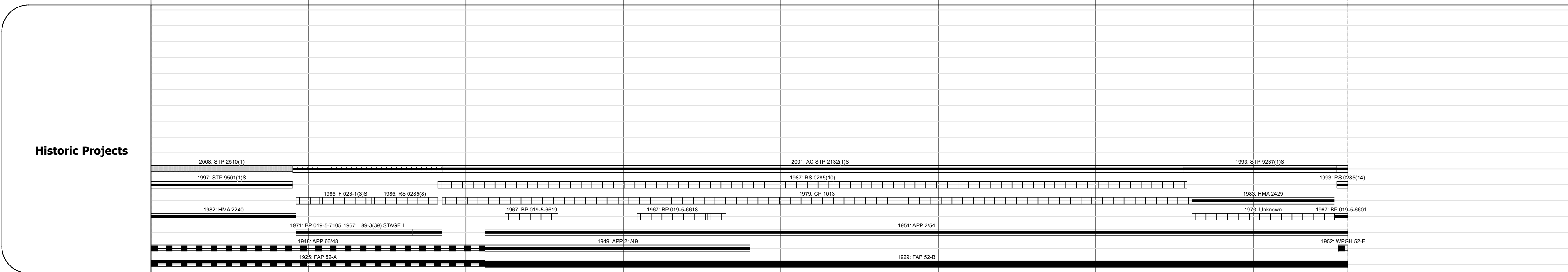

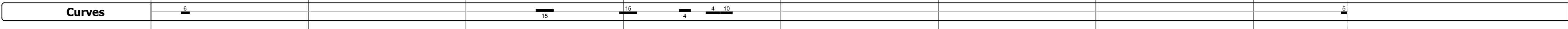
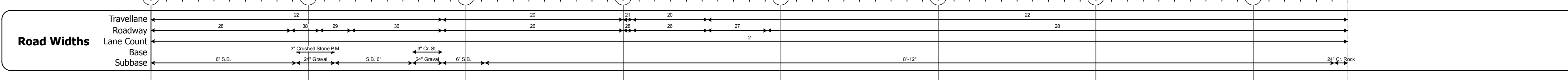
Scale: 1in = 2000 FEET



DESCRIPTION BLOCK

Bridge 163A:
Stringer/multi-beam or girder - 1968
Structure No. 200285163A06082
Length: 305'
Width: 38.0'
Under Clearance: 16.75'
Facility Carried: US 00007 ML
Bridge Type: ASP CONT ROLLED BEAM
Features Intersected: 189 UNDER US 7
Surface: Bituminous
Maintenance/Ownership: State

Bridge 168:
Tee Beam - 1930
Structure No. 300285016806081
Length: 21'
Width: 29.4'
Under Clearance: 12.0'
Facility Carried: US7
Bridge Type: CONCRETE T-BEAM
Features Intersected: MILL RIVER
Surface: Bituminous
Maintenance: State



<p>Historic Projects</p> <ul style="list-style-type: none"> Retreatment Resurface Unknown Bituminous Mix Skimpy Mix Bituminous Seal Gravel Surface Treated Gravel Plant Mix Reclaimed Base and Bituminous Concrete Concrete 	<p>Functional Class</p> <ul style="list-style-type: none"> 1 2 6 7 8 11 12 14 16 17 19 	<p>Curves</p> <ul style="list-style-type: none"> curve left curve right 	<p>Road Widths</p> <p>(ft)</p>	<p>Traffic Counters</p> <p>(counter ID)</p>	<p>AADT</p> <p>(count)</p>	<p>Crash Locations</p> <ul style="list-style-type: none"> Fatal Injury Property Damage Only Unknown Crash Type 	<p>Mileage by Functional Class By Sheet</p> <table border="1"> <tr> <td>023-1</td> <td>6 - Rural - Minor Arterial</td> <td>0.485</td> </tr> <tr> <td>0285</td> <td>7 - Rural - Major Collector</td> <td>7.115</td> </tr> <tr> <td colspan="2">Total Mileage:</td> <td>7.600 mi</td> </tr> </table>	023-1	6 - Rural - Minor Arterial	0.485	0285	7 - Rural - Major Collector	7.115	Total Mileage:		7.600 mi	<p>Mileage by Town By Sheet</p> <table border="1"> <tr> <td>GEORGIA - U007-0608</td> <td>7.6 of 7.6</td> </tr> <tr> <td colspan="2">Total Mileage:</td> <td>7.6 mi</td> </tr> </table>	GEORGIA - U007-0608	7.6 of 7.6	Total Mileage:		7.6 mi	<p>DISTRICT</p> <p>8</p>	<p>TOWN</p> <p>GEORGIA</p>	<p>Date: 04/02/14</p>	<p>ROUTE</p> <p>US-7</p> <p>ETE mileage: 150.423 to 158.023</p>
023-1	6 - Rural - Minor Arterial	0.485																								
0285	7 - Rural - Major Collector	7.115																								
Total Mileage:		7.600 mi																								
GEORGIA - U007-0608	7.6 of 7.6																									
Total Mileage:		7.6 mi																								