

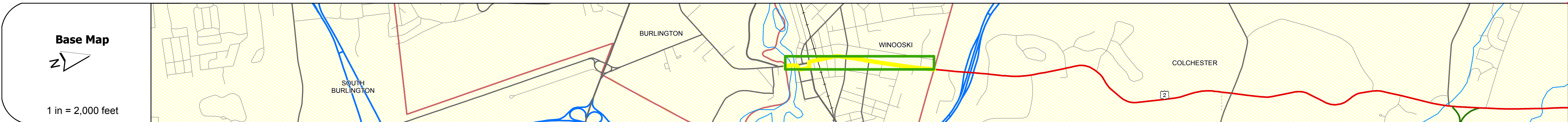
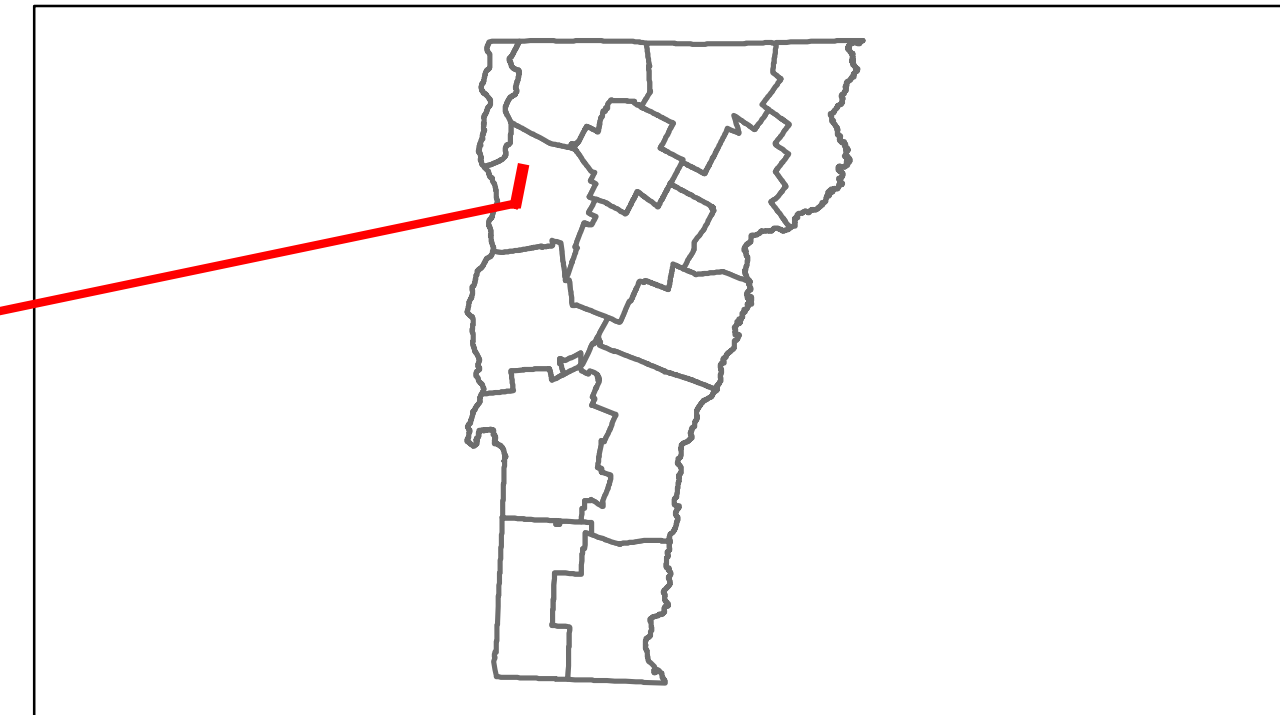


# Route Log Progress Chart





**DRAFT**

Please Note: Errors and Omissions May Exist.  
Contact the VTrans Mapping Unit with questions or concerns.


DISTRICT	TOWN	ROUTE
5	WINOOSKI	US-7




DESCRIPTION BLOCK	
Bridge 151:	
Slab - 1952	
Structure No. 205100015104182	
Length: 25'	
Width: 57.9'	
Under Clearance: 18.0'	
Facility Carried: US 00007 ML	
Bridge Type: CONCRETE SLAB	
Features Intersected: US 7 OVER N.E.C. RR	
Surface: Integral concrete	
Maintenance: State	
Ownership: City/Municipal	



Maintenance Garage: (Not State Maintained)



Speed Zone



<b>Historic Projects</b> Retreatment, Resurface, Unknown, Bituminous Mix, Skippy Mix, Bituminous Seal, Bituminous Concrete, Gravel, Surface Treated Gravel, Plant Mix, Reclaimed Base and Bituminous Concrete, Concrete	<b>Functional Class</b> 1, 2, 3, 4, 5, 6, 7, 8, 9, 10, 11, 12, 13, 14, 15, 16, 17, 18, 19	<b>Curves</b> curve left, curve right	<b>Road Widths</b> (ft)	<b>AADT</b> (count)	<b>Mileage by Functional Class By Sheet</b> 5100 14 - Urban - Principal Arterial - other 1.011	<b>Mileage by Town By Sheet</b> WINOOSKI - U007-0418 1.011 of 1.011	<b>DISTRICT</b> 5	<b>TOWN</b> WINOOSKI	<b>Date:</b> 04/02/14	<b>ROUTE</b> US-7 ETE mileage: 134.622 to 135.633
<b>Crash Locations</b> Fatal, Injury, Property Damage Only, Unknown Crash Type						<b>Total Mileage:</b> 1.011 mi	<b>1 of 1</b> TWN mileage: 0.0 to 1.011			