








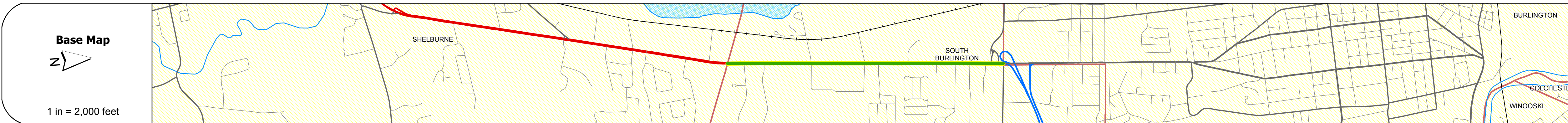
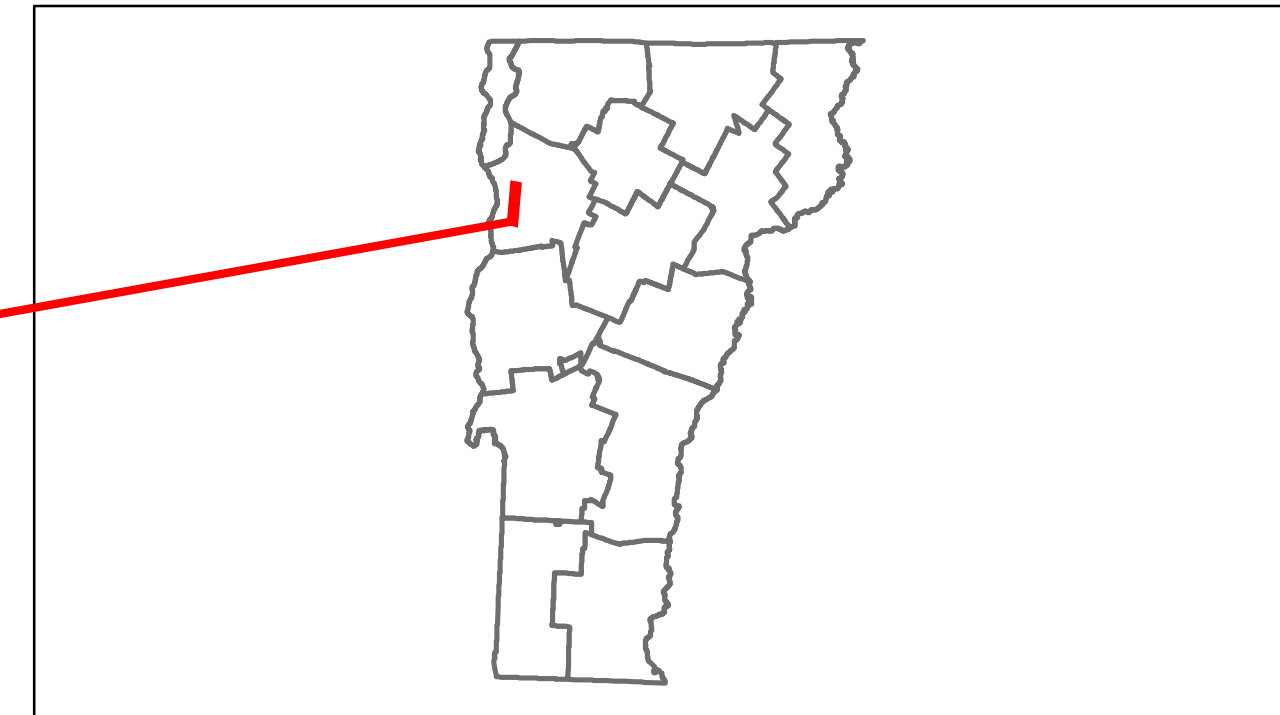


Route Log Progress Chart

DRAFT

Please Note: Errors and Omissions May Exist.
Contact the VTrans Mapping Unit with questions or concerns.

| DISTRICT | TOWN | ROUTE |
|----------|------------------|-------|
| 5 | SOUTH BURLINGTON | US-7 |



DESCRIPTION BLOCK

| | | | | | | | | | | | | |
|--|--|--|----------------------------|---|------------------------|---|--|--|--|---------------------------------|-----------------------|---|
| Historic Projects Retreatment, Resurface, Unknown, Bituminous Mix, Skimmy Mix, Bituminous Seal, Bituminous Concrete, Gravel, Surface Treated Gravel, Plant Mix, Reclaimed Base and Bituminous Concrete, Concrete | Functional Class 1, 2, 3, 4, 5, 6, 7, 8, 9, 10, 11, 12, 13, 14, 15, 16, 17, 18, 19 | Curves curve left, curve right | Road Widths (ft) | Traffic Counters (counter ID) | AADT (count) | Crash Locations Fatal, Injury, Property Damage Only, Unknown Crash Type | Mileage by Functional Class By Sheet 019-4 14 - Urban - Principal Arterial - other 1.738 | Mileage by Town By Sheet SOUTH BURLINGTON - U007-0414 1.738 of 1.738 | DISTRICT 5 | TOWN SOUTH BURLINGTON | Date: 04/02/14 | ROUTE US-7 ETE mileage: 128.691 to 130.429 |
| | | | | | | | Total Mileage: 1.738 mi | Total Mileage: 1.738 mi | 1 of 1 TWN mileage: 0.0 to 1.738 | | | |