

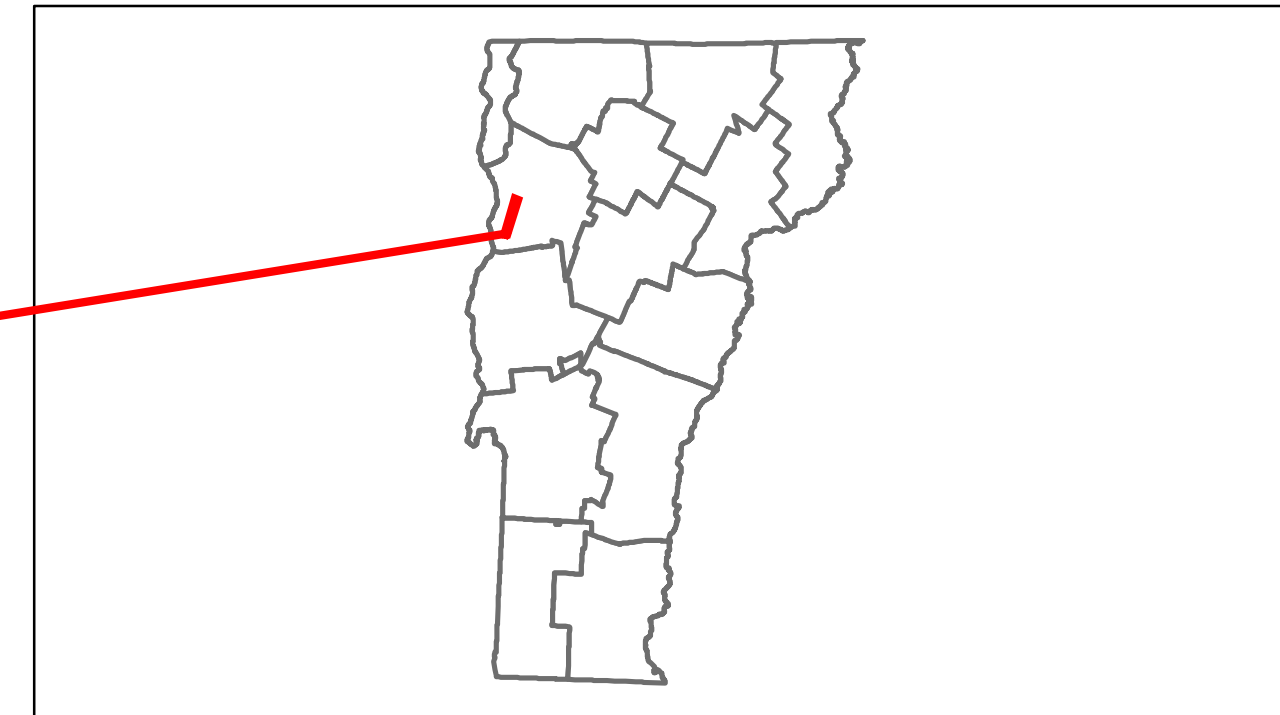


Route Log Progress Chart

DRAFT

Please Note: Errors and Omissions May Exist.
Contact the VTrans Mapping Unit with questions or concerns.

DISTRICT	TOWN	ROUTE
5	SHELBURNE	US-7

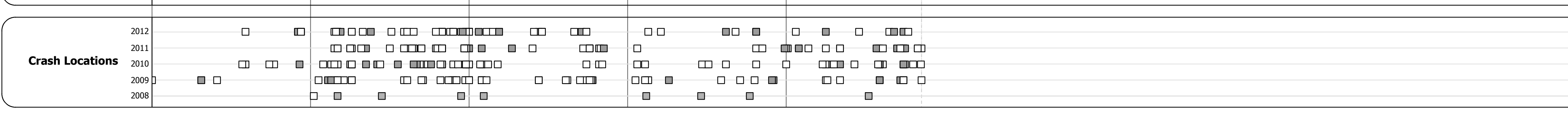

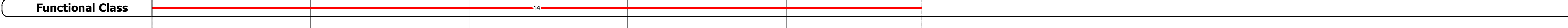



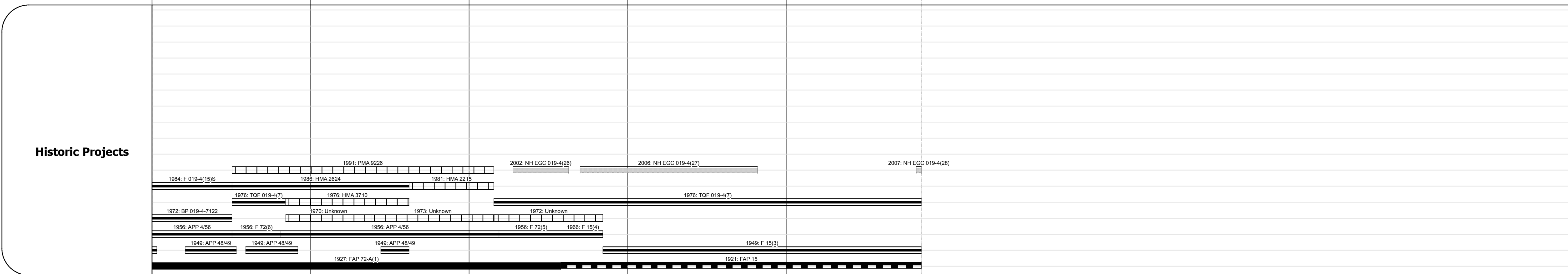
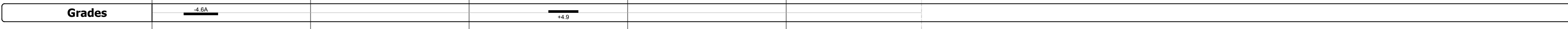
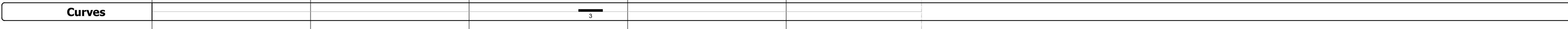
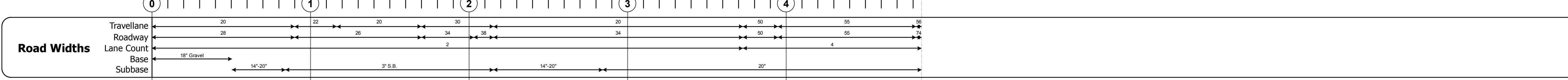


DESCRIPTION BLOCK

Culvert 143:
Culvert - 1956
Structure No. 300019014304131
Length: 12'
Under Clearance: 10.0'
Facility Carried: US7
Bridge Type: R. C. BOX CULVERT
Features Intersected: CLARK FARM BROOK
Maintenance: State

Bridge 144:
Stringer/multi-beam or girder - 2001
Structure No. 200019014404132
Length: 275'
Width: 53.3'
Facility Carried: US 00007 ML
Bridge Type: 3 SP CONT CUR PL GIR
Features Intersected: LAPLATTE RIVER
Surface: Bituminous
Maintenance/Ownership: State

Culvert 145:
Culvert - 2005
Structure No. 300019014504131
Length: 17'
Facility Carried: US7
Bridge Type: PRECAST SEG BOX
Features Intersected: MUNROE BROOK
Maintenance: State



Historic Projects Retreatment, Resurface, Unknown, Bituminous Mix, Skimmy Mix, Bituminous Seal, Concrete, Bituminous Concrete, Surface Treated Gravel, Plant Mix, Reclaimed Base and Bituminous Concrete, Concrete	Functional Class 1, 2, 3, 4, 5, 6, 7, 8, 9, 10, 11, 12, 13, 14, 15, 16, 17, 18, 19	Curves curve left, curve right	Road Widths (ft)	Traffic Counters (counter ID)	AADT (count)	Crash Locations Fatal, Injury, Property Damage Only, Unknown Crash Type	Mileage by Functional Class By Sheet 019-4 14 - Urban - Principal Arterial - other 4.854	Mileage by Town By Sheet SHELBURNE - U007-0413 4.854 of 4.854	DISTRICT 5	TOWN SHELBURNE	Date: 04/02/14	ROUTE US-7 ETE mileage: 123.837 to 128.691
							Total Mileage: 4.854 mi	Total Mileage: 4.854 mi				