


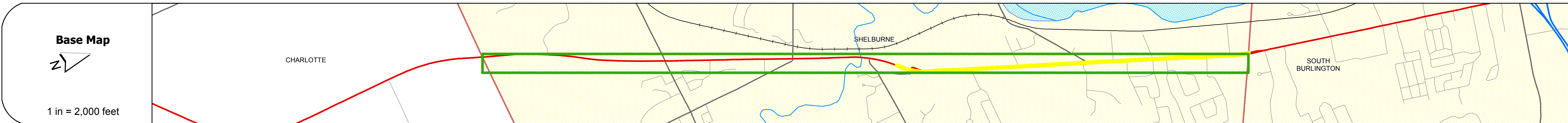
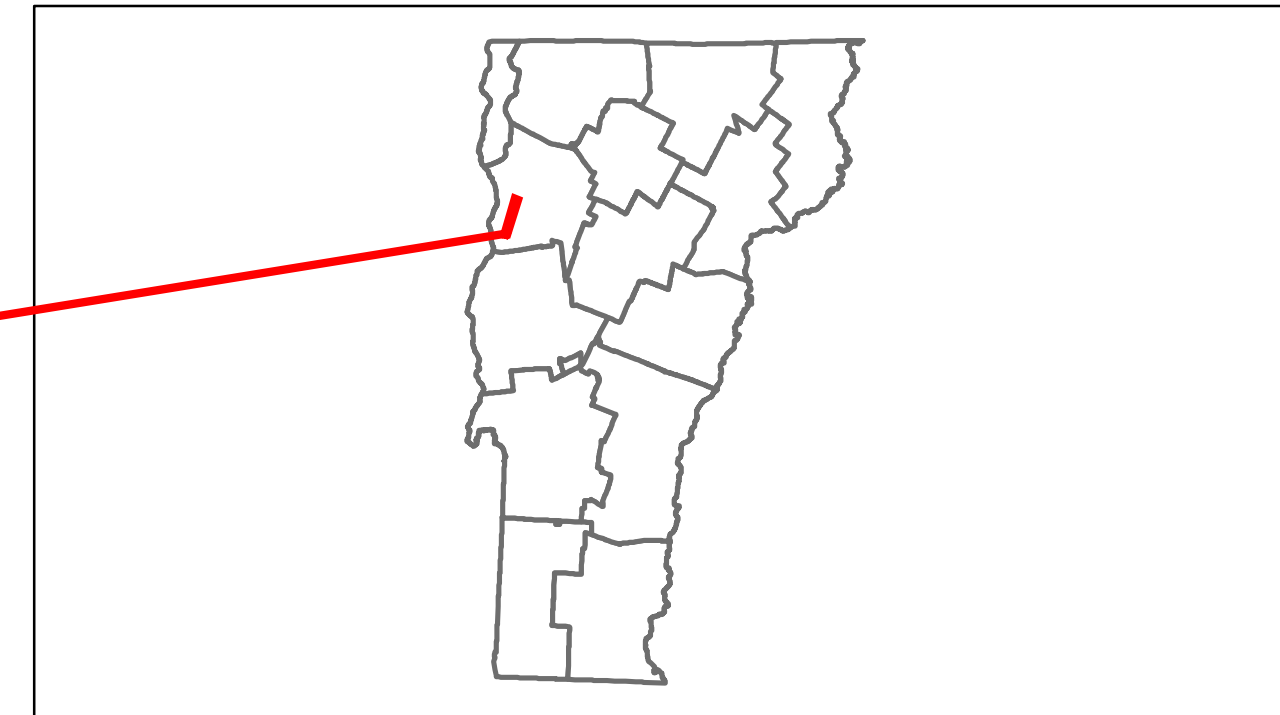


Route Log Progress Chart

DRAFT

Please Note: Errors and Omissions May Exist.
Contact the VTrans Mapping Unit with questions or concerns.

DISTRICT	TOWN	ROUTE
5	SHELBURNE	US-7



Curves	
---------------	--

Grades	
---------------	--

Historic Projects	
--------------------------	--

Maintenance Garage	District 5 - Chimney Corners Garage
---------------------------	-------------------------------------

Traffic Counters	
-------------------------	--

Functional Class	14
-------------------------	----

Speed Zone	
-------------------	--

AADT Counts	2012 2011 2010 2009 2008
--------------------	--------------------------------------

Crash Locations	2012 2011 2010 2009 2008
------------------------	--------------------------------------

DESCRIPTION BLOCK

Historic Projects Retreatment, Resurface, Unknown, Bituminous Mix, Skippy Mix, Bituminous Seal, Gravel, Surface Treated Gravel, Plant Mix, Reclaimed Base and Bituminous Concrete, Concrete	Functional Class 1, 2, 6, 7, 8, 11, 12, 14, 16, 17, 19	Curves curve left, curve right	Road Widths (ft)	AADT (count)	Mileage by Functional Class By Sheet 019-4 14 - Urban - Principal Arterial - other 2.234	Mileage by Town By Sheet SHELBURNE - U007-0413S 2.234 of 2.234	DISTRICT 5	TOWN SHELBURNE	Date: 04/02/14	ROUTE US-7 ETE mileage: 126.457 to 128.691
Total Mileage: 2.234 mi						Total Mileage: 2.234 mi				
								1 of 1 TWN mileage: 2.62 to 4.854		