

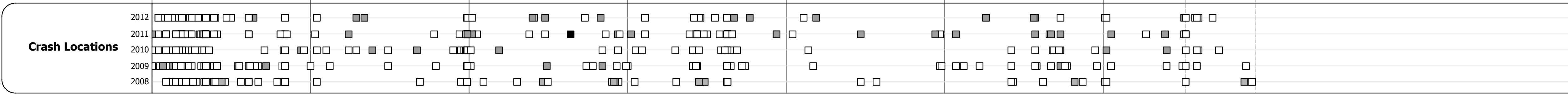
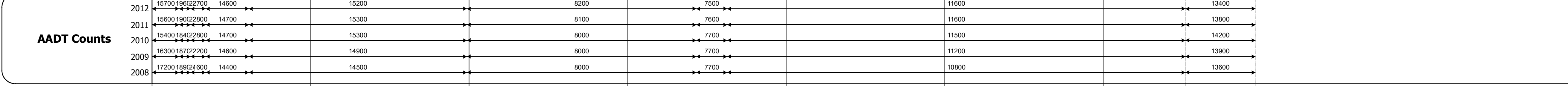






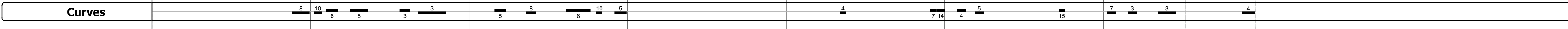
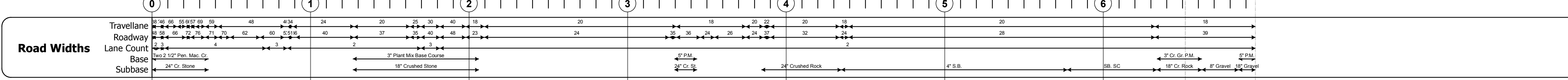
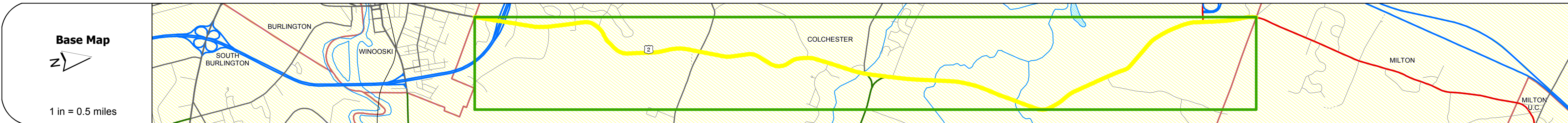
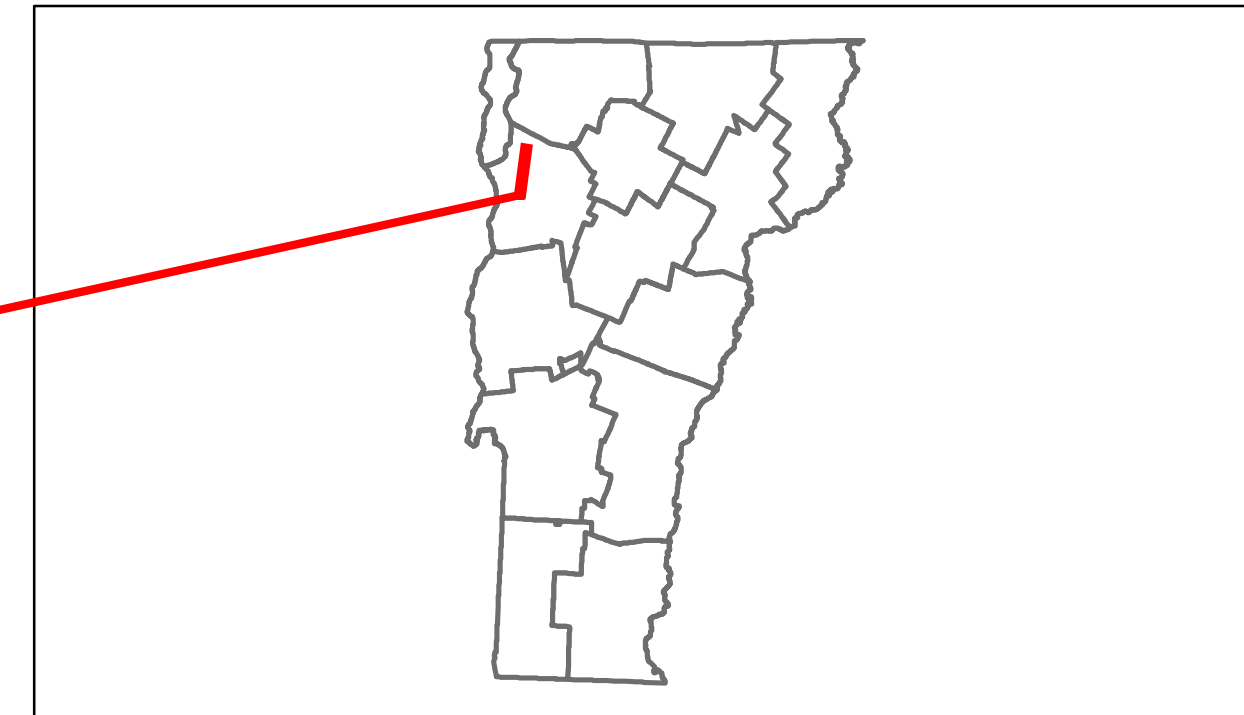


Route Log Progress Chart

DRAFT

Please Note: Errors and Omissions May Exist.
Contact the VTrans Mapping Unit with questions or concerns.

DISTRICT	TOWN	ROUTE
5	COLCHESTER	US-7



DESCRIPTION BLOCK

Bridge 151A:
Stringer/multi-beam or girder - 1963
Structure No. 200089074504052
Length: 152'
Height: 0.0'
Weight Limit: 0
Facility Carried: 1 00089 ML
Bridge Type: 3-SP ROLLED BEAM
Features Intersected: 1.89 OVER U.S.7

Bridge 151B:
Stringer/multi-beam or girder - 1963
Structure No. 200089074N04052
Length: 152'
Height: 0.0'
Weight Limit: 0
Facility Carried: 1 00089 ML
Bridge Type: 3-SP ROLLED BEAM
Features Intersected: 1.89 OVER U.S.7

Culvert 155:
Culvert - 1929
Structure No. 300285015504051
Length: 20'
Under Clearance: 20.0'
Facility Carried: US7
Bridge Type: R. C. BOX CULVERT
Features Intersected: INDIAN BROOK
Maintenance: State

Culvert 156:
Culvert - 1968
Structure No. 300285015604051
Length: 9'
Under Clearance: 10.0'
Facility Carried: US7
Bridge Type: MULTI PLATE PIPE
Features Intersected: POND BROOK
Maintenance: State

Bridge 157:
I-beam - 1924
Structure No. 200285015704052
Length: 34'
Width: 31.8'
Facility Carried: US 00007 ML
Bridge Type: T-BM WIDEN W ROLL BM
Features Intersected: MALLETT'S CREEK
Surface: Bituminous
Maintenance/Ownership: State

Bridge 159:
Slab - 1924
Structure No. 300285015904051
Length: 19'
Width: 30.0'
Under Clearance: 4.0'
Facility Carried: US7
Bridge Type: CONCRETE SLAB
Features Intersected: ALLEN BROOK
Surface: Bituminous
Maintenance: State

Historic Projects Retreatment Resurface Unknown Bituminous Mix Skimny Mix Bituminous Seal Bituminous Concrete Gravel Surface Treated Gravel Plant Mix Reclaimed Base and Bituminous Concrete Concrete	Functional Class 1 2 3 4 5 6 7 8 9 10 11 12 13 14 15 16 17 18 19 Speed Zones 25 30 35 40 45 50 55 60 65	Curves curve left curve right Grades grade up grade down	Road Widths (ft) Traffic Counters (counter ID)	AADT (count) Crash Locations Fatal Injury Property Damage Only Unknown Crash Type	Mileage by Functional Class By Sheet 5600 14 - Urban - Principal Arterial - other 5600 16 - Urban - Minor Arterial 6.518 0.442 Total Mileage: 6.960 mi	Mileage by Town By Sheet COLCHESTER - U007-0405 6.96 of 6.96 Total Mileage: 6.96 mi	DISTRICT 5	TOWN COLCHESTER	Date: 04/02/14 1 of 1 TWN mileage: 0.0 to 6.96	ROUTE US-7 ETE mileage: 135.633 to 142.593
---	--	---	---	---	---	--	----------------------	---------------------------	--	--