

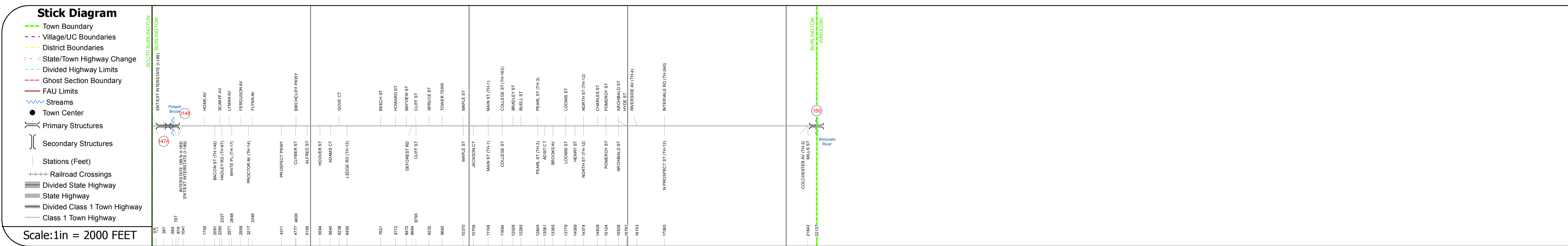
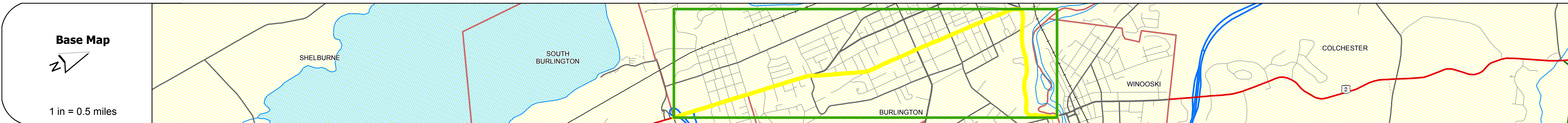
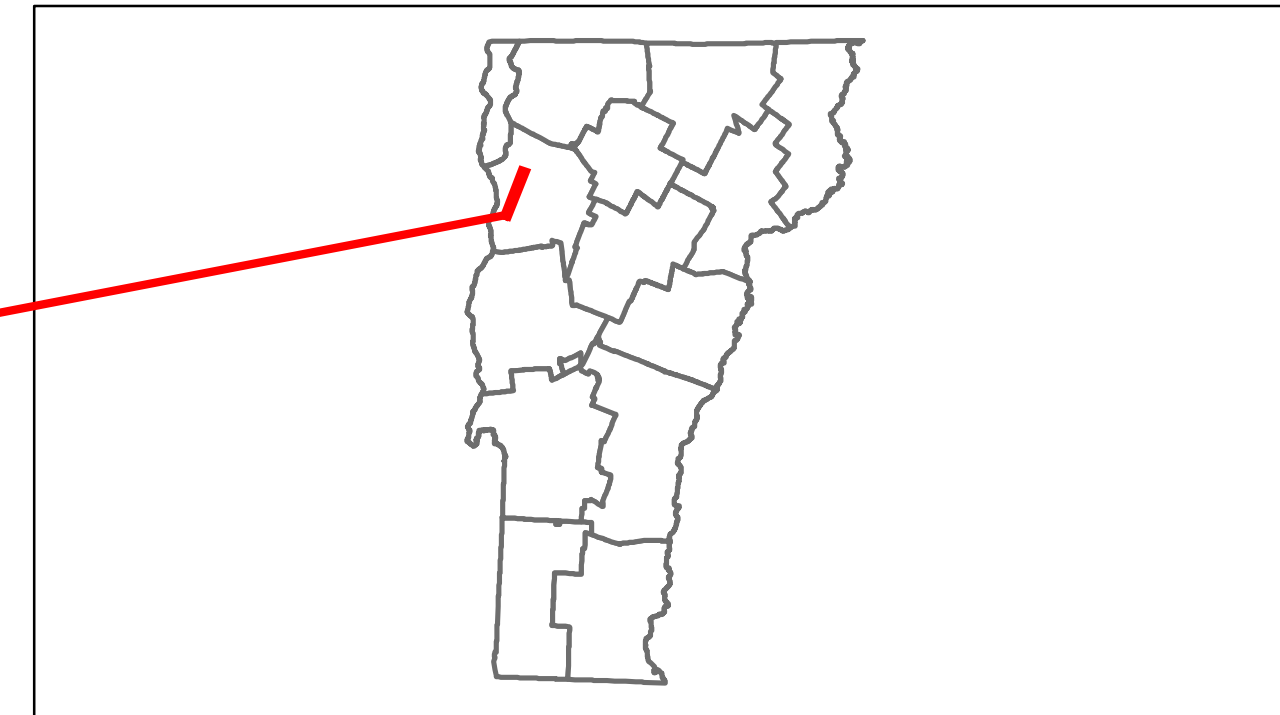


Route Log Progress Chart

DRAFT

Please Note: Errors and Omissions May Exist.
Contact the VTrans Mapping Unit with questions or concerns.

DISTRICT	TOWN	ROUTE
5	BURLINGTON	US-7



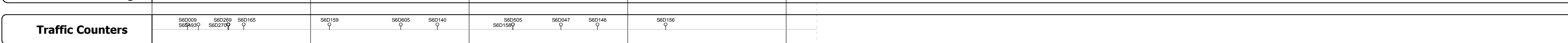
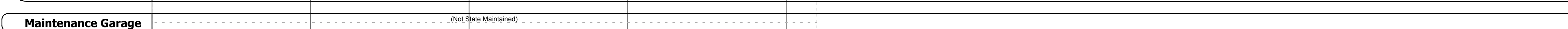
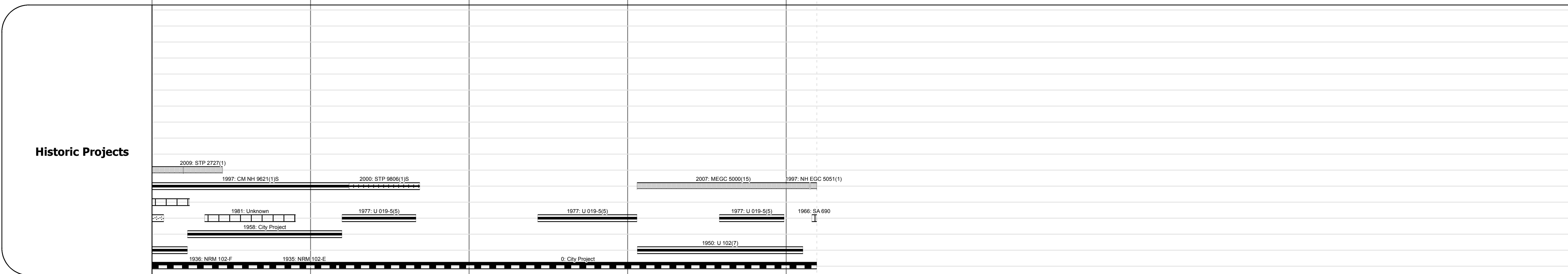
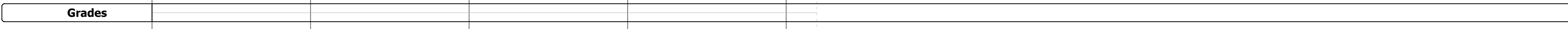
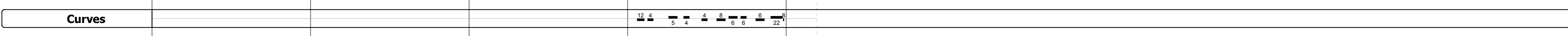
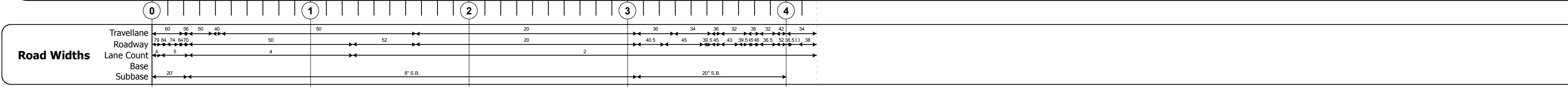


DESCRIPTION BLOCK

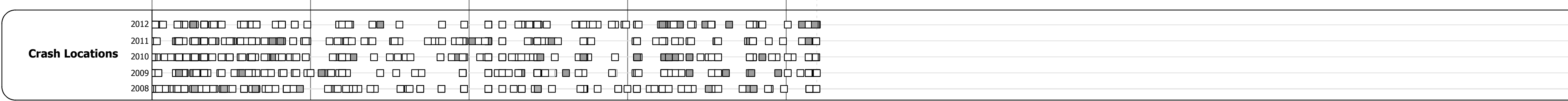
Bridge 147A:
Stringer/multi-beam or girder - 1988
Structure No. 200019147A04032
Length: 193'
Width: 82.7'
Under Clearance: 16.25'
Facility Carried: US 00007 ML
Bridge Type: CONT. WELDED GIRDER
Features Intersected: US 7 OVER I 189
Surface: Bituminous
Maintenance/Ownership: State

Culvert 148:
Culvert - 1935
Structure No. 300019014804031
Length: 15'
Under Clearance: 9.0'
Facility Carried: US 7
Bridge Type: R. C. BOX CULVERT
Features Intersected: POTASH BROOK
Maintenance: State

Bridge 150:
Stringer/multi-beam or girder - 1928
Structure No. 205000015004032
Length: 359'
Width: 42.0'
Facility Carried: US 00007 ML
Bridge Type: CONT. RIVETED GIRDER
Features Intersected: WINOOSKI RIVER
Surface: Bituminous
Maintenance/Ownership: City/Municipal



Year	0+00	0+50	1+00	1+50	2+00	2+50	3+00	3+50	4+00	4+50	5+00
2012	3032300	29228000	24100	19400	6800	5900	4600	2900	15600	30600	
2011	4030900	27524900	23000	19700	6800	5900	4600	2900	15500	28100	
2010	5029400	26223700	21900	20000	6800	5900	4600	2900	15300	25600	
2009	7029500	2523400	21600	19300	6600	5900	4500	2800	15900	26500	
2008	6029600	2523000	21200	18600	6300	5800	4400	2700	16400	27400	



Historic Projects Retreatment, Resurface, Bituminous, Unknown, Bituminous Mix, Skimpy Mix, Bituminous Seal, Concrete	Functional Class 1, 2, 3, 4, 5, 6, 7, 8, 9, 10, 11, 12, 13, 14, 15, 16, 17, 18, 19	Curves curve left, curve right	Road Widths (ft)	AADT (count)	Mileage by Functional Class By Sheet 5000 14 - Urban - Principal Arterial - Other 4.118 019-4 14 - Urban - Principal Arterial - Other 0.075	Mileage by Town By Sheet BURLINGTON - U007-0403 4.193 of 4.193	DISTRICT 5	TOWN BURLINGTON	Date: 04/02/14	ROUTE US-7 ETE mileage: 130.429 to 134.622
Total Mileage: 4.193 mi						Total Mileage: 4.193 mi				