

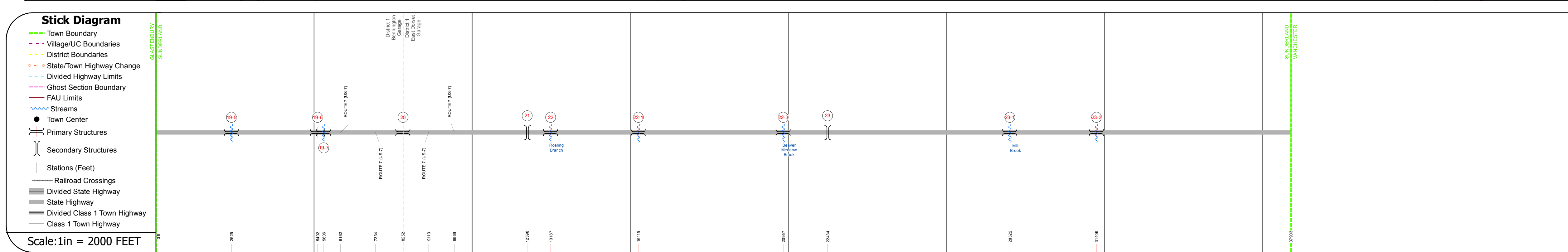
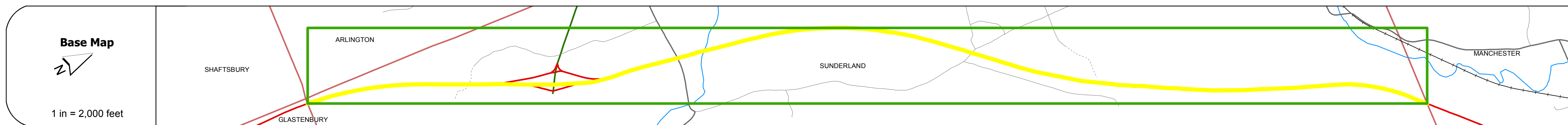
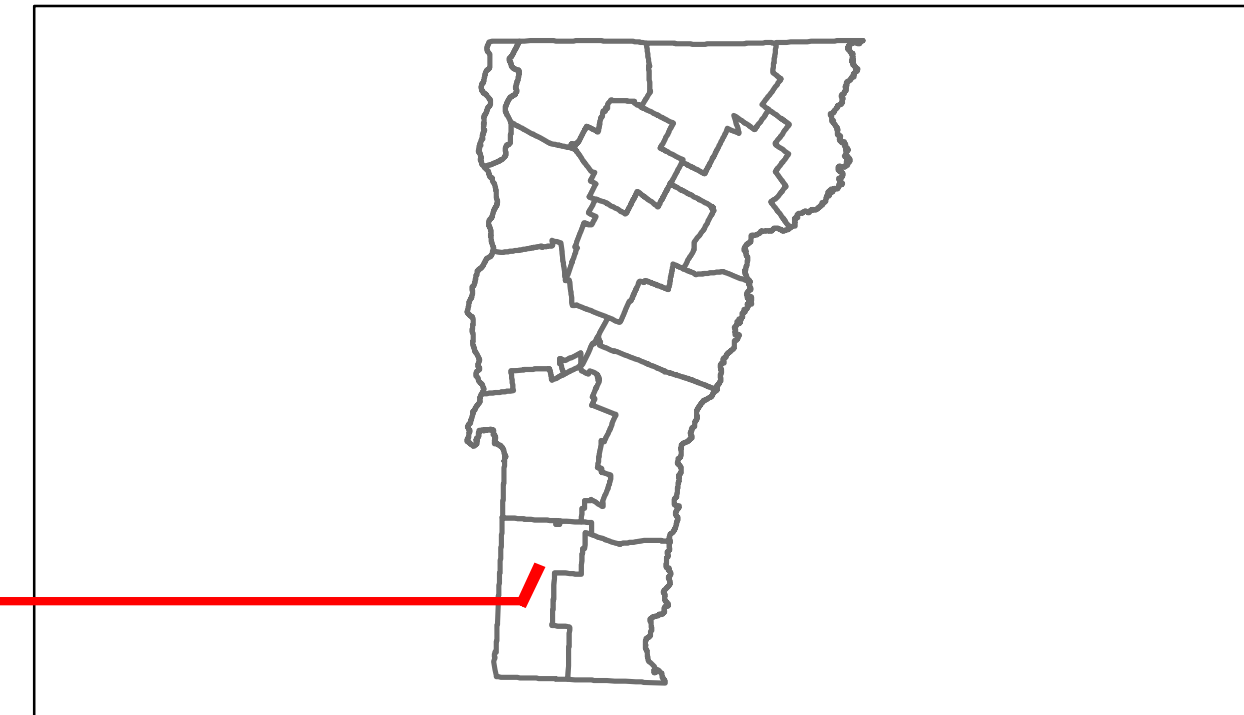


# Route Log Progress Chart

**DRAFT**

Please Note: Errors and Omissions May Exist.  
Contact the VTrans Mapping Unit with questions or concerns.

DISTRICT	TOWN	ROUTE
1	SUNDERLAND	US-7



Station	0	1	2	3	4	5	6	7
Travellane	33	24		22	33	22	33	33
Roadway	42	38		34	39	36	42	44
Lane Count	3		2		3	2	4	4
Base	Two 2 1/2" Plant Mix Base Courses			Two 2 1/2" Plant Mix Base Courses			Two 2 1/2" Plant Mix Base Courses	
Subbase	24" Crushed Gravel			24" Crushed Gravel			24" Crushed Gravel	

Curves	Grades
	4.3

Historic Projects
2000 NH 9812(1)S
1981 HMA 2220
1978 RF 019-1(B) C3
2000 NH 9812(1)S
1982 FLH F 019-1(21)

Maintenance Garage
District 1 - Bennington Garage
District 1 - East Dorset Garage

Traffic Counters
968044
968052

Functional Class
2

Speed Zone
55

Year	2012	2011	2010	2009	2008
ADT	6000	5800	5500	5700	5800
ADT	4800	4800	4700	4900	5000

Year	2012	2011	2010	2009	2008
Crash Locations	1	2	3	4	5

DESCRIPTION BLOCK	
<p><b>Culvert 19-5:</b> Culvert - 1978 Structure No. 30001919-502151 Length: 8' Under Clearance: 9.17' Facility Carried: US7 Bridge Type: CGMPPA Features Intersected: BROOK Maintenance: State</p>	<p><b>Bridge 23-3:</b> Culvert - 1982 Structure No. 30001923-302151 Length: 6' Under Clearance: 6.0' Facility Carried: US7 Bridge Type: ACCGMP Features Intersected: BROOK Maintenance: State</p>
<p><b>Culvert 19-6:</b> Culvert - 1978 Structure No. 30001919-602151 Length: 14' Under Clearance: 12.92' Facility Carried: US7 Bridge Type: RC BOX Features Intersected: TOWN ROAD 16 Maintenance: State</p>	
<p><b>Culvert 19-7:</b> Culvert - 1979 Structure No. 30001919-702151 Length: 7' Under Clearance: 7.0' Facility Carried: US7 Bridge Type: CGMPP Features Intersected: BROOK Maintenance: State</p>	
<p><b>Bridge 20:</b> Stringer/multi-beam or girder - 1982 Structure No. 20001902002152 Length: 121' Width: 42.0' Under Clearance: 16.17' Facility Carried: US 00007 ML Bridge Type: WELDED PLATE GIRDER Features Intersected: US 7 OVER VT 313 Surface: Bituminous Maintenance/Ownership: State</p>	
<p><b>Bridge 21:</b> Stringer/multi-beam or girder - 1982 Structure No. 200114014A02152 Length: 108' Height: 0.0' Weight Limit: 0 Facility Carried: TR 00003 ML Bridge Type: WELDED PLATE GIRDER Features Intersected: US 7 UNDER FAS 114 TR3</p>	
<p><b>Bridge 22:</b> Stringer/multi-beam or girder - 1982 Structure No. 200019002202152 Length: 104' Width: 40.8' Facility Carried: US 00007 ML Bridge Type: WELDED PLATE GIRDER Features Intersected: ROARING BRANCH Surface: Bituminous Maintenance/Ownership: State</p>	
<p><b>Culvert 22-1:</b> Culvert - 1982 Structure No. 30001922-102151 Length: 9' Under Clearance: 8.5' Facility Carried: US7 Bridge Type: CGMPP Features Intersected: BROOK Maintenance: State</p>	
<p><b>Culvert 22-3:</b> Culvert - 1982 Structure No. 30001922-302151 Length: 8' Under Clearance: 8.0' Facility Carried: US7 Bridge Type: CGMPP Features Intersected: BEAVER MEADOW BROOK Maintenance: State</p>	
<p><b>Bridge 23:</b> Stringer/multi-beam or girder - 1982 Structure No. 2002150D2302151 Length: 144' Height: 0.0' Weight Limit: 0 Facility Carried: TR 00004 Bridge Type: WELDED PLATE GIRDER Features Intersected: US 7 UNDER TH NO 4</p>	
<p><b>Culvert 23-1:</b> Culvert - 1982 Structure No. 30001923-102151 Length: 10' Under Clearance: 10.0' Facility Carried: US7 Bridge Type: CGMPP Features Intersected: MILL BROOK Maintenance: State</p>	

Historic Projects	Functional Class	Curves	Road Widths	ADT	Mileage by Functional Class By Sheet	Mileage by Town By Sheet	DISTRICT	TOWN	Date: 04/02/14	ROUTE	
<ul style="list-style-type: none"> <li>Retreatment</li> <li>Resurface</li> <li>Unknown</li> <li>Bituminous Mix</li> <li>Skimny Mix</li> <li>Bituminous Seal</li> <li>Gravel</li> <li>Surface Treated Gravel</li> <li>Plant Mix</li> <li>Reclaimed Base and Bituminous Concrete</li> <li>Concrete</li> </ul>	<ul style="list-style-type: none"> <li>1</li> <li>2</li> <li>3</li> <li>4</li> <li>5</li> <li>6</li> <li>7</li> <li>8</li> <li>9</li> <li>10</li> <li>11</li> <li>12</li> <li>13</li> <li>14</li> <li>15</li> <li>16</li> <li>17</li> <li>18</li> <li>19</li> </ul>	<ul style="list-style-type: none"> <li>curve left</li> <li>curve right</li> </ul>	<ul style="list-style-type: none"> <li>ft</li> </ul>	<ul style="list-style-type: none"> <li>count</li> </ul>	019-1 2 - Rural - Principal Arterial 7.179	SUNDERLAND - U007-0215 7.179 of 7.179	1	SUNDERLAND	1 of 1 TWN mileage: 0.0 to 7.179	US-7 ETE mileage: 22.661 to 29.84	
Total Mileage: 7.179 mi						Total Mileage: 7.179 mi					

For More Information Contact - Vermont Agency of Transportation, Policy, Planning and Intermodal Development Division - Mapping Unit, 1 National Life Drive, Montpelier, VT 05633-5001 Telephone: 802-828-2600.