

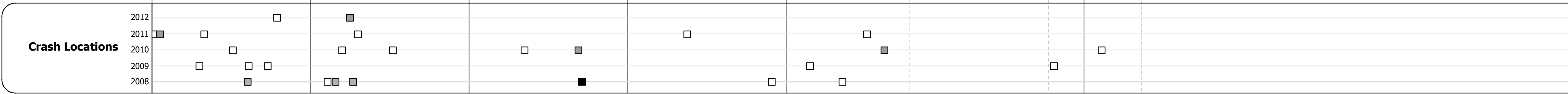
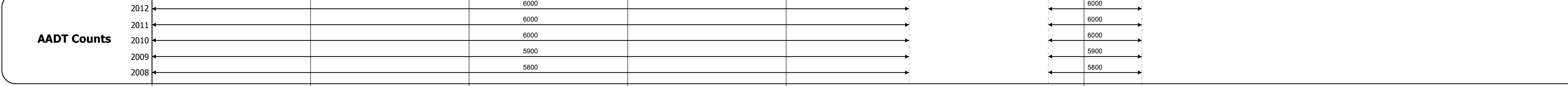




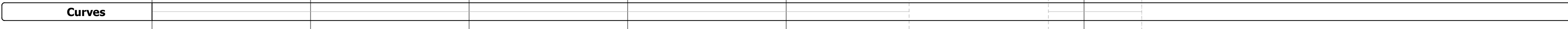
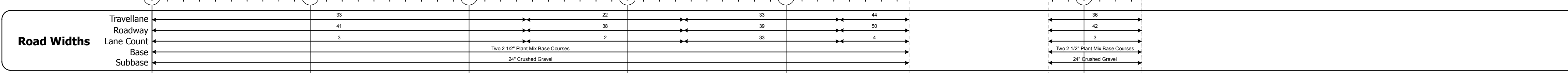

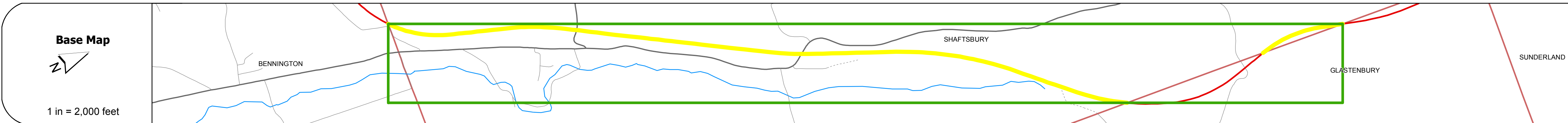
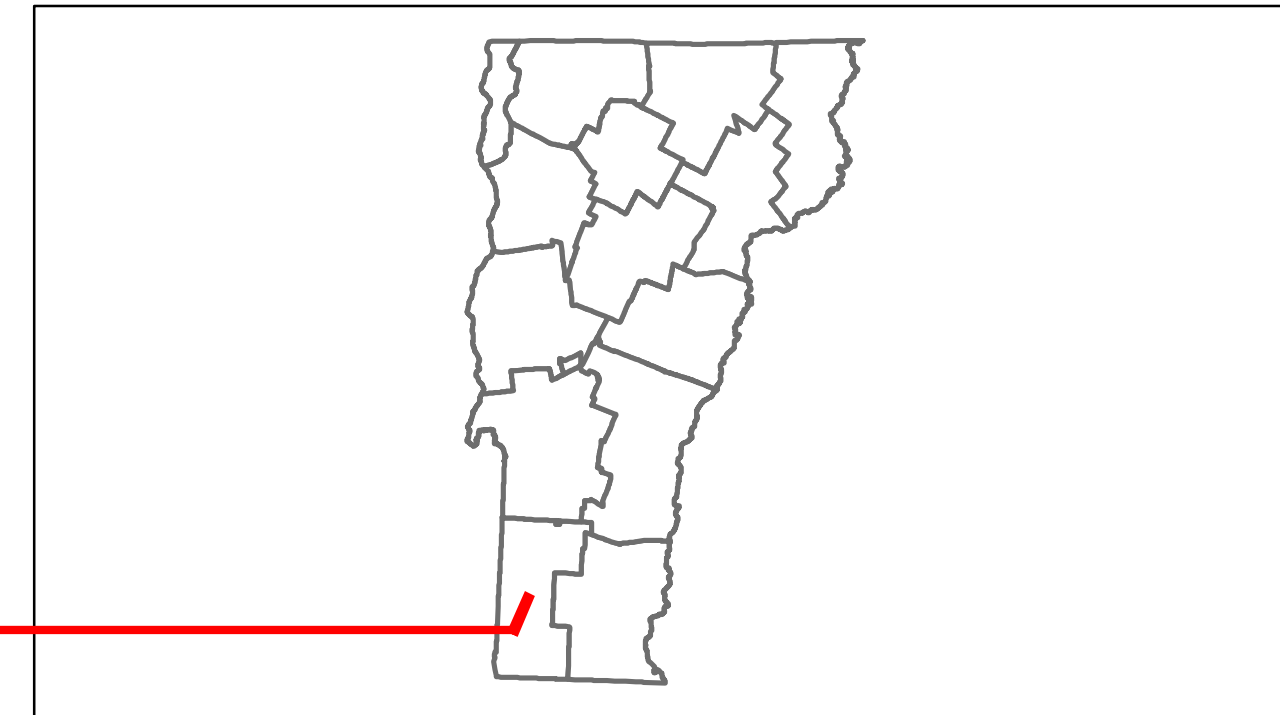


Route Log Progress Chart

DRAFT

Please Note: Errors and Omissions May Exist.
Contact the VTrans Mapping Unit with questions or concerns.

DISTRICT	TOWN	ROUTE
1	SHAFTSBURY	US-7



DESCRIPTION BLOCK
<p>Bridge 17: Stringer/multi-beam or girder - 1978 Structure No. 200019001702132 Length: 154' Width: 44.6' Under Clearance: 25.08' Facility Carried: US 00007 ML Bridge Type: SSP PRESTRESSED I-BM Features Intersected: US 7 OVER TH NO 6 Surface: Bituminous Maintenance/Ownership: State</p> <p>Bridge 18: Stringer/multi-beam or girder - 1978 Structure No. 200019001802132 Length: 78' Width: 40.6' Under Clearance: 17.83' Facility Carried: US 00007 ML Bridge Type: PRESTRESSED I BEAM Features Intersected: US 7 OVER TH NO 5 Surface: Bituminous Maintenance/Ownership: State</p>

Historic Projects Retreatment, Resurface, Unknown, Bituminous Mix, Skippy Mix, Bituminous Seal, Bituminous Concrete, Gravel, Surface Treated Gravel, Plant Mix, Reclaimed Base and Bituminous Concrete, Concrete	Functional Class 1, 2, 3, 4, 5, 6, 7, 8, 9, 10, 11, 12, 13, 14, 15, 16, 17, 18, 19	Curves - curve left, - curve right	Road Widths (ft)	Traffic Counters (counter ID)	AADT (count)	Crash Locations Fatal, Injury, Property Damage Only, Unknown Crash Type	Mileage by Functional Class By Sheet 019-1 2 - Rural - Principal Arterial 5.364	Mileage by Town By Sheet SHAFTSBURY - U007-0213 5.364 of 5.364	DISTRICT 1	TOWN SHAFTSBURY	Date: 04/02/14	ROUTE US-7 ETE mileage: 15.513 to 20.877
Total Mileage: 5.364 mi								Total Mileage: 5.364 mi				