

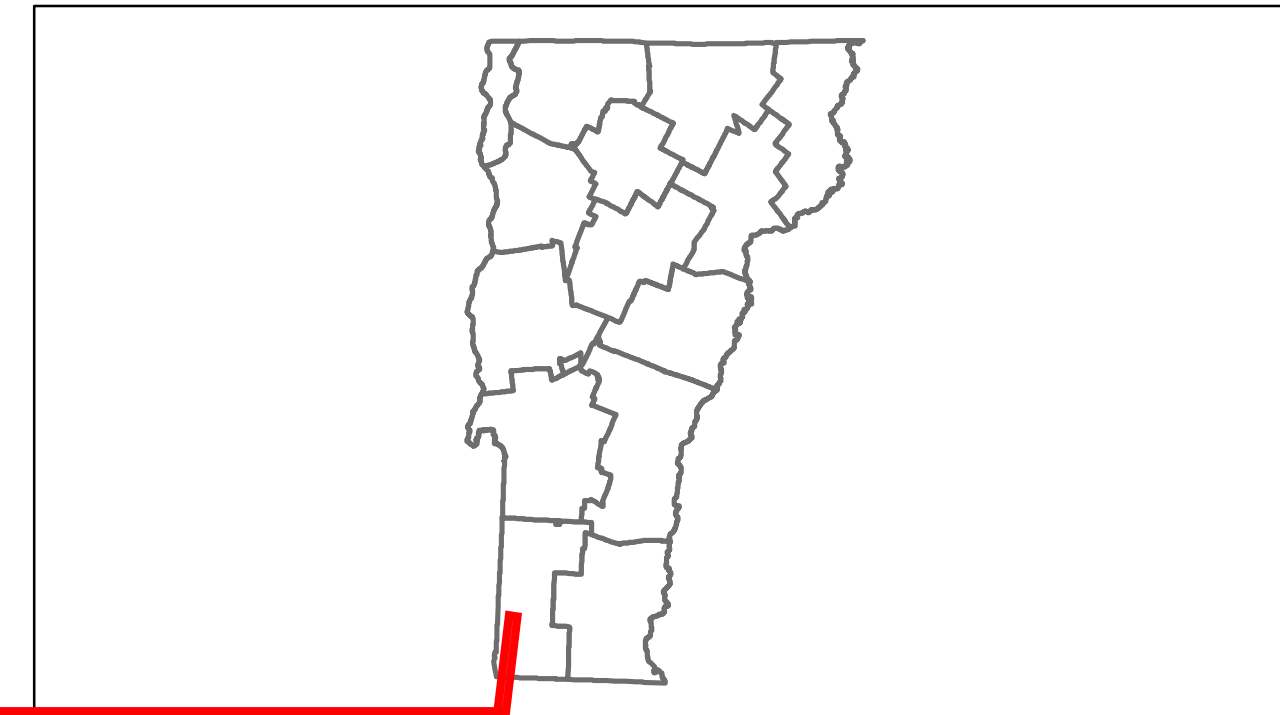


Route Log Progress Chart

DRAFT

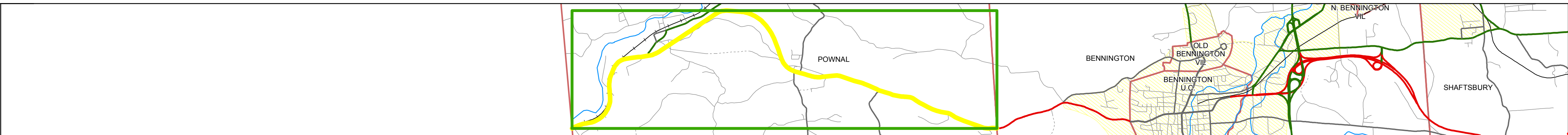
Please Note: Errors and Omissions May Exist.
Contact the VTrans Mapping Unit with questions or concerns.

DISTRICT	TOWN	ROUTE
1	POWNAL	US-7



Base Map


1 in = 1 miles



Stick Diagram

- Town Boundary
- Village/UC Boundaries
- District Boundaries
- State/Town Highway Change
- Divided Highway Limits
- Ghost Section Boundary
- FAU Limits
- Streams
- Town Center
- Primary Structures
- Secondary Structures
- Stations (Feet)
- Railroad Crossings
- Divided State Highway
- State Highway
- Divided Class 1 Town Highway
- Class 1 Town Highway

Scale: 1in = 2000 FEET



DESCRIPTION BLOCK

Culvert 1:
Culvert - 1953
Structure No: 300019000102081
Length: 6'
Under Clearance: 6.0'
Facility Carried: US7
Bridge Type: ACCGMP
Features Intersected: BROOK
Maintenance: State


Culvert 3A:
Culvert - 1961
Structure No: 300019003A02081
Length: 6'
Under Clearance: 6.0'
Facility Carried: US7
Bridge Type: ACCGMP
Features Intersected: LADD BROOK
Maintenance: State

Culvert 7:
Culvert - 1926
Structure No: 300137000702081
Length: 10'
Under Clearance: 5.0'
Facility Carried: US7
Bridge Type: RC BOX
Features Intersected: JEWETT BROOK
Maintenance: State

Culvert 8:
Culvert - 1926
Structure No: 300137000802081
Length: 19'
Under Clearance: 5.0'
Facility Carried: US7
Bridge Type: R C BOX
Features Intersected: JEWETT BROOK
Maintenance: State

Road Widths


Travellane
Roadway
Lane Count
Base
Subbase




Curves



Grades



Historic Projects



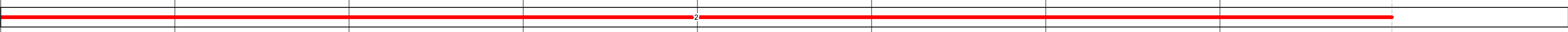
Maintenance Garage




Traffic Counters



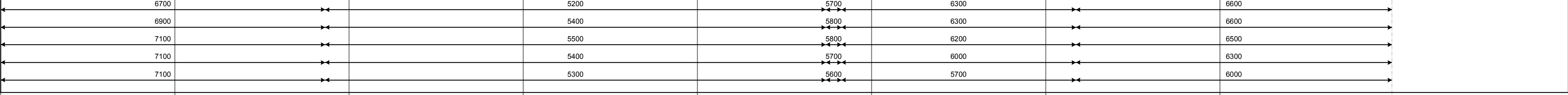
Functional Class



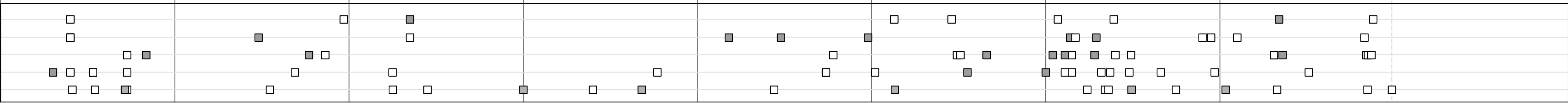
Speed Zone



AADT Counts



Crash Locations



<p>Historic Projects</p> <ul style="list-style-type: none"> Retreatment Resurface Unknown Bituminous Mix Skimny Mix Bituminous Seal Gravel Surface Treated Gravel Plant Mix Reclaimed Base and Bituminous Concrete Concrete 	<p>Functional Class</p> <ul style="list-style-type: none"> 1 2 3 4 5 6 7 8 9 10 11 12 13 14 15 16 17 18 19 <p>Speed Zones</p> <ul style="list-style-type: none"> 25 30 35 40 45 50 55 60 65 	<p>Curves</p> <ul style="list-style-type: none"> curve left curve right 	<p>Road Widths</p> <p>(ft)</p>	<p>Traffic Counters</p> <p>(counter ID)</p>	<p>AADT</p> <p>(count)</p>	<p>Crash Locations</p> <ul style="list-style-type: none"> Fatal Injury Property Damage Only Unknown Crash Type 	<p>Mileage by Functional Class By Sheet</p> <p>019-1 2 - Rural - Principal Arterial 7.988</p>	<p>Mileage by Town By Sheet</p> <p>POWNAL - U007-0208 7.988 of 7.988</p>	<p>DISTRICT</p> <p>1</p>	<p>TOWN</p> <p>POWNAL</p>	<p>Date: 04/02/14</p>	<p>ROUTE</p> <p>US-7</p>
							<p>Total Mileage: 7.988 mi</p>	<p>Total Mileage: 7.988 mi</p>	<p>1 of 1</p> <p>ETM mileage: 0.0 to 7.988</p>	<p>ROUTE</p> <p>US-7</p> <p>ETM mileage: 0.0 to 7.988</p>		